THE DEMOCRAT-LEADER.

VOL. 4. NO. 1. PORT ANGELES, CLALLAM COUNTY, WASHINGTON, FRIDAY, JUNE 2, 1893. PRICE FIVE CENTS.

C. E. BELL & CO.,

Provisions, Ammunition, Building Paper, Bridge Supplies, Cigars and Tobacco, Saws, Axes and Files.

Stoves, Tinners, Tinware, Hardware, Canned Goods, Candies, Etc, Etc.

C. E. BELL & CO.
Nelson Building.

L. B. HASTINGS & CO.
New and Complete Stock of
HARDWARE

The finest line of Stoves, Cutlery, Iron Pipe, Pumps, Ammunition, Brass Goods, Packing, Etc., ever shown in Port Angeles.

COLONY BUILDING. PORT ANGELES, WASH.

THE COLONY STORE.
R. SHIELDS, Manager.

HAS A COMPLETE LINE OF
Groceries, Dry Goods
Hardware.
Boots and Shoes,
Men's Clothing and
Gent's Furnishing Goods.

PURCHASES PROMPTLY DELIVERED TO ANY PART OF THE CITY.

OPERA HOUSE BUILDING, - - - FRONT STREET.

Angeles Meat Market.
FRONT ST., NEAR LINCOLN.

FRESH AND SALT Meats of all kinds constantly on hand. Game in its season. Poultry dressed on short notice. We cater to the trade and ask a share of your patronage. Highest market price paid for Beef, Pork, Veal and Mutton.

THE BUREAU
Front Street. GEO. E. FISHER, PROP'R. Op. Opera House.
THE POPULAR RESORT FOR BUSINESS MEN.
BEVERAGES Unexcelled. | ST. LOUIS LAGER BEER. Cold Lunches and Delicacies. | CIGARS. Only the Best.

THE COUNTRY'S HEROES

Graves are Decorated and a Tribute

PAID TO THEIR MEMORY.

Memorial Services Held in the Opera House—A Number of Addresses—Literary Programme Produced in the Afternoon and Evening.

Memorial Day was appropriately and quite generally observed in this city last Tuesday.

Last Sunday afternoon the memorial sermon was delivered in the opera house by the Rev. W. W. Ferrier. The discourse was able, evidencing that the speaker had given the subject serious consideration. The dominating thoughts of the sermon was a nation's safety, solidity and permanence rested solely upon a foundation of christianity and patriotism. If a people is lacking in these cardinal virtues they are tottering on the brink of utter demoralization.

The exercises Tuesday properly began with the parade on Front street east of Laurel at 1 o'clock, p. m., march down Front street to Oak—up Oak to First—along First to Lincoln—up Lincoln to Second—along Second to Oak, and out Oak to the cemetery to decorate graves and return to opera house where a number of short addresses and a miscellaneous program was produced.

The oration of the day was to have been delivered Jno. C. Murphy, but owing to the fact that Mr. Murphy was absent from the city, Mr. W. R. Gay was assigned that important role.

Of all subjects few are more prolific of interesting and valuable matter than patriotism, love of country and of home. Mr. Gay appeared to have an adequate conception, a keen appreciation of the practically limitless resources afforded the orator who pays a tribute to the soldier dead.

The address by Mr. Gay was very breditable indeed. Clear, logical and earnest.

He was followed by Lieut. Bradley, in an inspired address, which was followed with wrapt attention and warmly applauded.

The miscellaneous program following the addresses, consisting of songs, recitations and selections by the amateur band, was produced with credit and warmly appreciated by the audience.

In the evening a large audience gethered at the opera house, to witness the production of a literary program under the auspices of the local G. A. R.

Throughout the performance was of more than passing excellence.

Doubtless one of the most meritorious and pecularily acceptable selections on the program, largely because of the youthfulness of the participant was the declamation by Earnest Bryant, a boy of only eight summers. As the little fellow, who, unfortunately a cripple, arose to recite many in the audience had strong misgivings as to his ability to creditably perform the task he had so bravely undertaken.

But the little speaker gathered confidance as he advanced, seemingly inspired as he uttered clearly and distinctly, the words as they fell harmonously from his lips. The conclusion of his effort so admirably fashioned was greeted with a storm of applause long continued. In response to the ovation, the little fellow said he felt like Grover Cleveland did who when asked why he ordered Blount to take down the stars and stripes from the capitol of Hawaii, said, "I have nothing to say." His open, frank, childish manner won him a shet of admirers.

MURDER AT CLALLAM.

Kerr Shot by Morris in an Altercation Over a Watch.

A tragedy was enacted at Clallam last Saturday, in which Kerr was shot and killed by Morris.

The reason assigned for committing the awful crime, is a dispute which arose between these men over a watch. One word brought on other, until the limit of human endurance and forbearance had been reached and in a moment of passion Morris drew a pistol and shot Kerr, the shot proving fatal.

The jury returned a verdict of justifiable homicide.

Kerr does not bear a very enviable reputation, this not being the first shooting affray in which he has played the principal part. Of him it is said that he killed a man and woman in a sanguinary conflict, and when in a passion is a very dangerous man.

COUNTY NEWS.

Interesting Paragraphs From the County Press.

East Clallam Record.]

Twenty-four men are employed on the dam being constructed on the Karns place. It will be completed next week when another dam will be commenced on the river about six miles up.

The coast survey steamship Gedna arrived in the bay on Tuesday and anchored here. The work of surveying the Straits has been resumed and will continue through the summer months and probably next year.

Garvin Fairservice left here on Monday for his old home at Richmond, Canada, to remain. He was accompanied as far as Victoria by D. R. Fairservice, who assisted the Victorians in celebrating the birthday of the Queen of England on Wednesday.

The Lewis building adjoining the Pacific hotel is undergoing expensive improvements, being fitted up for a millinary store. Simpson & Horton are doing the work.

It is now reported that the work on the county road between here and Beaver must be done by contract, bids to be advertised for and submitted to the board of commissioners.

A dramatic associatipn to be known as the "Clallam Dramatic Club" was organized in town last Saturday evening. It is composed of nine members as follows: N. Horton, W. Edwards, Ben Krohn, H. Simpson, E. E. Peterson, W. W. Hendershott, Thomas Benson, L. T. Sands and G. W. O'Brien. The club has prodeeded to get a selection of plays and will give entertainments.

Two Seattle men arrived here last week looking for a location for a general merchandise store. They went to Neah Bay in a canoe last Sunday and may locate in that locality.

Port Crescent Leader.]

Mr. Patrick McGoury had a leg broken on Tuesday by a log rolling on him while at work on the county road at the Elwha hill.

Mr. P. H. Nelson returned home yesterday from Port Gamble, bringing overland a horse and buggy which he had presented to his wife.

Supervisor Frank Robinson is at work with a large force of men cutting a better grade at the eastern approach to the Elwha bridge.

Supervisor J. H. Albright has finished his share of tte work on the Gettysburgh road and has commenced on the Lake Crescent road improvement.

Mr. Charles I. Haswell went to East Clallam last Friday to run S. J. Lutz & Co's store at that place during the absence of Mr. Samuel J. Lutz on his trip Up-sound

Road Supervisor O. J. Austin has a large force of men at work on the extension of the county road from the point where Supervisor Albright's work stopped on the Gettysburgh road.

Never before has the prospects been so good for a speedy passing into the private ownership of settlers on the vast public domain within Clallam county.

THE FOURTH.

Chairman of Committees Appointed to Make Arrangements.

The following well known business men have been appointed chairmen of the various committees, to perfect arrangements for a Fourth of July celebration:

Ways and Means—Louis Williams.
Advertising—A. A. Smith.
Speakers—Col. Coolican.
Invitation—M. J. Carrigan.
Reception—Mayor N. R. Smith.
Parade and Program—Captain T. H. Bradley.
Horse Racing—Dave Crockett.
Boat Racing—C. E. Mallette.
Music—D. W. Morse.
Decorations of City—Geo. E. Fisher.
Decoration of Grounds—W. E. Burnside.
Fireworks and Illumination—Princes of the Orient.
Boy Sports—E. H. Foster.
Base Ball—Frank P. Fisher.
Entertainment and Ball—L. R. Cole.
Clam Bake—Frank Chambers.
Barbecue—J. I. Caie.
Transportation—Dr. Chas. Gore.
Floats—Wm. Banks.
Exhibits and Farmers Brigade—G. V. Smith.
Fire Brigade—Frank Merritt.
School Children's Parade—Ed. Hatch.
Grounds and Priviliges—Tom Moore.
Bicycle—C. E. Bell.

Don't fail to call on L. B. Hastings & Co. before purchasing hardware and stoves.

SAUNDERS, COLLECTOR.

Cleveland Makes an Excellent Appointment.

THE NEW COLLECTOR

Eminently Qualified—Has Filled Positions of Trust With Honor and Credit—The Appointment Very Satisfactory—An Able and Clean Adminstration is Assured.

James C. Saunders of Port Townsend, has been appointed Collector of Customs of the Puget Sound customs district.

Mr. Saunders received official notification from the appointment division of the United States treasury department of his appointment, Tuesday.

In the appointment of Mr. Saunders President Cleveland has made a wise and and an admirable selection. A man of irreproachable character and of superior qualifications and attainments, the people will be given a clean and an able administration of the affairs of that office.

James C. Saunders is a son of Ralph Saunders, editor of the National Democrat, published at Washington City. He was born in Memphis, Tenn., and is, 38 years old. He graduated at the university of that state and was for years secretary to Casey Young, a member of congress for the Memphis district. In 1883 he removed to Washington to accept the position of clerk to the house committee on commerce, of which Hon. John Reagan was chairman. The following year Saunders was clerk to Senator Gorman, chairman of the Democratic national committee.

President Cleveland, shortly after his inauguration, appointed the new collector his confidential clerk, which position he held until 1888, when he came West as a special agent to the Coeur d'Alene Indians.

Mr. Saunders arrived at Port Townsend in 1890, engaging in the real estate business. He assisted in founding the Commercial bank, of which his predecessor, Andrew Wasson, is president.

Saunders is related by marriage to Secretary of War Daniel Lemont, and had the indorsement of the Democratic state committee and National Committeeman Hugh C. Wallace.

WANT TO JOIN US.

Victorians Will Come En Masse if Angeles Celebrates.

Mr. R. T. Williams, of Victoria, Angeles' loyal and steadfast friend, was a visitor here last Thursday.

While here Mr. Williams stated that he sincerely hoped Angeles would celebrate the Fourth as a large number of Victorians had expressed a desire to unite with the citizens in such a demonstration.

The trip across the Straits is most delightful during the mid-summer months, that together with the charm and interest ever felt on foreign shores, would bring not less than one and possibly two thousand visitors from the metropolis of British Columbia.

Mr. Williams suggested that it would be proper to begin without delay with the arrangements for, and make definate announcement of the celebration, as many Victorians would doubtless decide to visit some other Sound point if they were not certain that Angeles would observe the day.

Kills a Bald Eagle.

Recently Mr. F. W. Sullivan, of this city, while out hunting, shot and wounded a bald eagle, near Dry Creek, but did not succeed in capturing the graceful bird.

He had, however, fatally wounded it, as it was found on the beach, near by where it was shot, by Messrs. Chas. Bell and Thos. Hail, last Monday.

It is a fine specimen, measuring six feet from tip to tip. After it will have been submitted to the skill of the taxidermist, it will be perched in the office of the Pioneer Abstract Company.

Tide Land Contestants.

The following tide land contests have been filed with the State Land Commissoner:—

Edward McCalfe, R. B. Meagher, C. C. Bowman and J. C. Jones, applicants, adverse Jerome M. Souder, contestant.

Louis Levy, applicant, vs. William Banks, contestant.

In the last case the contestant claims to be the upland owner, and in the other two failures on the part of the applicant to make improvements as required by lay is alleged as the basis of the contests.

WILL WE CELEBRATE?

Executive Committe Appointed by the Board of Trade.

A meeting was held at the board of trade room last Monday evening for the purpose of considering the question of celebrating the Fourth of July.

Col. Coolican was in the chair and Dr. Gore acted as secretary in the absence of M. J. Carrigan.

The president briefly stated the object of the meeting.

He felt assured that the sentiment was in favor of observing, with the patriotism and enthusiasm becoming an American the national holiday. There was but one and that was a serious obstacle, however, in the way of a huge demonstration—the available money to provide sports, pyrotechnical display and other amusements for the entertainment of the city's guests.

But notwithstanding this, he believed that with united, intelligent effort a somewhat varied and what would prove interesting program might be prepared, oven, in view of the serious drawbacks confronting us.

It was suggested that a mass meeting be held in the opera house Thursday evening for the purpose of taking definite action.

The president appointed the following executive committees, with power to appoint sub-committees and to make other preliminary arrangements:

N. R. Smith, Thos. Moore, W. W. Gray, Capt. Bradley, Jas. Caie, Louis Williams, M. J. Carrigan and the name of President Coolican was added to the committee.

Resolutions of Respect.

PORT ANGELES, May 22, 1893.

WHEREAS, It has pleased the Supreme Ruler of the universe to call from our midst our beloved brother (V. G.) H. D. Pellerin.

THEREFORE, Be i resolved that Home Lodge No. 82 I. O. O. F. has lost a good and faithful brother, and his family a loving husband and an indulgent father.

And further be it resolved, that we as Odd Fellows entend to his afflicted family in their eour of sorrow our sincere and heartfelt sympathy.

W. W. MALTBY,
J. M. JORDON,
J. B. SPEARS,
Committee.

A Monarch of the Forest.

The following amusing paragraph appears in the Taunton, Mass., Daily News:

The large tree at the corner of Somerset avenue and Second street was cut down yesterday. There will be nearly a cord of wood in it when it is cut up.

Think of it! Nearly a cord of wood from a large tree.

That, no doubt, is an uncommonly large tree in Massachusetts but to the average citizen of Puget Sound who is surrounded with forests of enormously large trees, out of which can be cut from twenty to forty cords of wood, it appears exceedingly diminutive.

The Garland Schedule.

The Garland will hereafter lay here over night leaving at six o'clock in the morning for Townsend. She will connect at Townsend with the City of Kingston, which arrives there from Seattle at 1 p. m. Leaving Townsend at 1:30 p. m., she will arrive here at 5 p. m. This service will prove most advantageous to the traveling public, as it will give close connections at Townsend with the Victoria and Seattle steamers.

Death of Dogfish Jim.

The following special from Port Townsend, under date of May 26th, is of interest to old Puget Sounders:

James Kirsh, known as "Dogfish Jim," died yesterday at the Sisters' hospital in this city. The deceased has been a local character for years. He arrived on Puget Sound about 1860, coming from Baltimore, Md. He first settled at Port Madison, taking up a claim; later on at Hood's Canal. The deceased came to Port Townsend 15 years ago, engaging in the catching of dogfish for the oil of which these fish contain. The old pioneer was some years ago overtaken with domestic troubles, which resulted in a separation from his wife. He was a member in good standing of the Pioneer Association of the state, which will see that the remains are properly interred. The dead man had for years been suffering from a complication of diseases. Dogfish Bay, in Jefferson; not Kitsap county, was named by Kirsh. The last legislature officially changed the cognomen of this body of water.

The A. U. Davis butter at Harvey's.

For pure, fresh drugs go to the Hall drug store.

NO. 755.

Notice of Application To Purchase Tide Lands.

OFFICE OF
COMMISSIONER OF PUBLIC LANDS.
OLYMPIA, Wash.

Notice is hereby given that Stephen T. Jex has filed an application in this office to purchase the following described tide lands situate in Clallam county, Washington, to-wit:

Beginning at the northeast corner of lot seven in block one hundred and ten of the Port Angeles Townsite Reserve, running thence north var. 31 deg. 15 min. east three hundred and ninety eight feet, more or less, to the inner harbor line, as shown by the plats of survey of tide lands in front of the city of Port Angeles in said county and state, said plats being on file in the office of the Auditor of said Clallam county. Thence westerly along said inner harbor line, one hundred feet, more or less, to the westerly line of lot eight in block ten of tide lands as shown on the plats of tide lands above mentioned; thence south along the westerly line of lot eight var. 31 deg. 15 min. west three hundred and seventy-four feet, more or less, to the north west corner of lot eight in block one hundred and ten; thence easterly along the northerly boundary of said lots eight and seven one hundred feet, more or less, to the place of beginning. It being the intent of this applicant to apply to purchase all the tide land comprised in lots seven and eight in block ten of tide lands as shown by the plats thereof before mentioned.

The appraisement of the above described tide land shall stand confirmed if no notice of contest is filed within the time prescribed by law.

Date of first publication May 12, 1893.

W. T. FORREST,
Commissioner of Public Lands.

NO. 796.

Notice of Application to Purchase Tide Land.

OFFICE OF
COMMISSIONER OF PUBLIC LANDS.
OLYMPIA, Wash.

Notice is hereby given that James Fogarty has filed an application in this office to purchase the following described tide lands situate in Clallam county, Washington, to-wit:

Commencing at the northeast corner of lot four [4], in block 135 in the townsite of Port Angeles, and according to the official tide land plat recorded in the office of the Auditor of Clallam county, Wash., thence east 470 feet to the inner harbor line; thence north 100 feet along said harbor line, thence west 528 feet to the northwest corner of lot 5 in said block 135; thence easterly and northeasterly along the northerly lines of said lots 5 and 4 in said block 135 to place of beginning.

The appraisement of the above described tide land shall stand confirmed if no notice of contest is filed within the time prescribed by law.

Date of first publication May 26, 1893.

W. T. FORREST,
Commissioner of Public Lands.

No. 761.

Notice of Application to Purchase Tide Land.

OFFICE OF
COMMISSIONER OF PUBLIC LANDS,
OLYMPIA, Washington.

Notice is hereby given that Caroline C. Leighton has filed an application in this office to purchase the following described tide lands, situate in Clallam county, Washington, to-wit:

First Tract—Beginning at a point where the east line of the Reservation intersects the meander line of the beach (or at the northeast corner of Block one [1], suburban lots of the townsite of Port Angeles) as shown on the official plat of the tide lands of Port Angeles, filed in the office of the County Auditor of Clallam County; thence north 63 deg. 23½ min. west seven hundred and twenty [720] feet; thence north 31 deg. 15 min. east twenty-five [25] feet; thence south 66 deg. 50 min. east seven hundred and two [702] feet; thence south 13 deg. 30 min. west fifty-eight, 58, feet to the place of beginning, being block one, 1, Div. A, containing one and 18-100, 1 18-100, acres, more or less.

Second Tract—Beginning at a point which bears north 13 deg. 30 min. east one hundred and sixty and 84-100, 160 84-100, feet from the north east corner of block No. one, 1, suburban lots of the townsite of Port Angeles which is the initial point; thence north 13 deg. 30 min. east two hundred and two and 60-100, 202 60-100, feet; thence north 69 deg. 22 min. west six hundred and ten, 610, feet; thence south 31 deg. 15 min. west one hundred and seventy-eight, 178, feet; thence south 66 deg. 30 min. east six hundred and seventy, 670, feet to place of beginning. Being Div. B, block one, 1, containing 2-57-100 acres, more or less. Also, that portion of the area of "Railroad" avenue north of the above first described tide land and between said tide land and the inner harbor line.

The appraisement of the above described tide land shall stand confirmed if no notice of contest is filed within the time prescribed by law.

Date of first publication, May 19, 1893.

W. T. FORREST,
Commissioner of Public Lands.

No. 783.

Notice of Application to Purchase Tide Land.

OFFICE OF
COMMISSIONER OF PUBLIC LANDS,
OLYMPIA, Washington.

Notice is hereby given Christian C. Lollick has filed an application in this office to purchase the following described tide lands, situate in Clallam county, Washington, to-wit:

Beginning at the south east corner of lot three, 3, block two, 2, east of Laurel street according to the plat of tide land in front of the city of Port Angeles and of record with the Auditor of Clallam county, Wash., thence N. 31 deg. 15 min. E. 300 feet, S. 58 deg. 45 min. E. 50 feet, S. 31 deg. 15 min. W. 300 feet, N. 58 deg. 45 min. west 50 feet to place of beginning, containing 34 100 acres, more or less and further described as lot two, 2, block two, 2, east of Laurel street.

Also the following tract: Beginning at the south east corner of lot three, 3, block two and half, 2½, according to plat above described, thence S. 58 deg. 45 min. E. 50 feet, N. 31 deg. 15 min. E. 157 8-100 feet, N. 77 deg 40 min W. 52 86-100 feet, S. 31 deg. 15 min. W. 139 94-100 feet to place of beginning, containing 16-100 acres, more or less, and being further described as being lot two, 2, block two and half, 2½, east of Laurel street. Also the portion of Railroad avenue lying between above described tracts.

The appraisement of the above described tide land shall stand confirmed if no notice of contest is filed within the time prescribed by law.

Date of first publication May 19th, 1893.

W. T. FORREST,
Commissioner of Public Lands.

No 756.

Notice of Application to Purchase Tide Land.

OFFICE OF
COMMISSIONER OF PUBLIC LANDS.
OLYMPIA, Wash.

Notice is hereby given that T. E. Jones and J. C. Jones have filed an application in this office to purchase the following described tide lands, situate in Clallam county, Washington, to-wit:

Beginning at the south east corner of lot five [5], in block two [2], east of Laurel street in the Townsite of the city of Port Angeles, as shown on the official plat of the tide lands of Port Angeles filed in the office of the County Auditor of said Clallam county. Thence north 31 deg. 15 min. east three hundred [300] feet; thence south 58 deg. 45 min. east. twenty-five feet; thence south 31 deg. 15 min. west three hundred [300] feet; thence north 31 deg. 15 min. west twenty-five [25] feet to place of beginning, being the westerly half of lot four [4], in block two [2], east of Laurel street. Containing seventeen hundredths [17-100] acres, more or less.

Second tract.—Beginning at the south east corner of lot five [5], in block two and one-half [2½], east of Laurel street in said Townsite of Port Angeles; thence south 58 deg. 45 min. east twenty-five [25] feet; thence north 31 deg. 15 min. east to the northerly line of lot [5]; thence north 77 deg. 40 min. west twenty-six and 43-100 [26 43-100] feet; thence south 31 deg. 15 min. west to place of beginning. Being the westerly half of lot 14, in block [2½], containing five hundredths [5-100] acres or more, also, the westerly half of that portion of area between the above described tracts known as Railroad Avenue.

The appraisement of the above described tide land shall stand confirmed if no notice of contest is filed within the time prescribed by law.

Date of first publication May 12, 1893.

W. T. FORREST,
Commissioner of Public Lands.

No. 784.

NOTICE OF APPLICATION TO PURCHASE TIDE LAND.

OFFICE OF
COMMISSIONER OF PUBLIC LANDS,
OLYMPIA, Washington.

Notice is hereby given that W. C. Williams filed an application in this office to purchase the following described tide lands, situate in Clallam county, Washington, to-wit:

Beginning at the southeast corner of lot nine 9, of block two, 2, east of Laurel street in the townsite of Port Angeles, Wash., as shown on the official plat of the tide lands of Port Angeles, filed in the office of the Auditor of Clallam county, Wash., thence north 31 deg. 15 min. east 300 feet, south 58 deg. 45 min. east 50 feet, south 31 deg. 15 min. west 300 feet, north 58 deg. 45 min. west 50 feet to place of beginning, containing 34-100 acres of land, more or less, and being further described as all of lot number eight, 8, block two, 2, east of Laurel street.

Also, that portion of area of land located between the north line of above described tract and the inner harbor line and bound on the east and west by the continuation of the east line and west line of above described tract and from its northern line north until they met the inner harbor line, containing 12-100 acres, more or less, as shown on plat and survey.

The appraisement of the above described tide land shall stand confirmed if no notice of contest is filed within the time prescribed by law.

Date of first publication May 19, 1893.

W. T. FORREST,
Commissioner of Public Lands.

No. 769.

NOTICE OF APPLICATION TO PURCHASE TIDE LAND.

Office of
COMMISSIONER OF PUBLIC LANDS.
Olympia, Washington.

Notice is hereby given that Geo. C. Moore has filed an application in this office to purchase the following described tide lands, situate in Clallam county, Washington, to-wit:

Beginning at the northwest corner of the Lagoon water way and intersection of the easterly line of Railroad Avenue as shown by the plats of survey of tide lands in front of the city of Port Angeles in said county and state, said plats being on file in the office of the auditor of said Clallam county, thence north var. 15 deg. west along the easterly line of said Railroad avenue, ninety-three feet more or less, to a point where the westerly line of lot three in block one hundred and thirty-five of the Port Angeles townsite reserve would intersect the easterly line of said Railroad Avenue, thence east four hundred and fifteen feet, more or less, to an intersection with the inner harbor line as shown by said plats of tide lands; thence south along said inner harbor line, eighty-eight feet, more or less, to the north line of said waterway, thence west along the north line of said waterway three hundred and eighty-five feet, more or less to the place of beginning, said described tide land being on the south side of block eighteen of tide lands as shown by said plats.

Also, all the tide land included in the area noted and described on said plats, as railroad avenue, lying and being immediately between lots two and three in block one hundred and thirty-five before mentioned and said lagoon waterway and the tide land above described.

The appraisement of the above described tide land shall stand confirmed if no notice of contest is filed within the time prescribed by law.

Date of first publication 19th day of May, 1892.

W. T. FORREST,
Commissioner of Public Lands.

NO. 752.

Notice of Application to Purchase Tide Land.

OFFICE OF
COMMISSIONER OF PUBLIC LANDS.
OLYMPIA, Wash.

Notice is hereby given that The Puget Sound Co-Operative Colony have filed an application in this office to purchase the following described tide lands, situate in Clallam county, Washington, to-wit:

Division "A" Block 1½, containing 17-100 of an acre, more or less, and Division B, block 1½, containing 2 12-100 acres, more or less, all as shown upon the official plats of the Tide Lands of the City of Port Angeles, on file in the office of the County Auditor of said Clallam county, said tracts being described by metes and bounds as follows, to-wit:

Division A. Block 1½—Beginning at the northeast corner of suburban block numbered one and one-half [1½] of the Townsite of Port Angeles, and running thence north 63 degrees 23½ minutes west 305 feet, thence south 66 degrees 30 minutes east 308 feet, and thence south 31 degrees 15 minutes west 25 feet to the place of beginning. Containing 17-100 of an acre, more or less.

Division B. Block 1½—Beginning at the intersection of the easterly line [extended] of suburban lot numbered 1½ of the Townsite of Port Angeles, with the northerly line of Railroad avenue, as shown upon said official plats above mentioned, and running thence north 31 degrees 15 minutes east 178 feet; thence north 69 degrees 22 minutes west 550 feet; thence south 31 degrees 15 minutes west 158 feet, and thence south 66 degrees 30 minutes east 556 feet to the place of beginning, containing 2 12-100 acres, more or less.

The appraisement of the above described tide land shall stand confirmed if no notice of contest is filed within the time prescribed by law.

Date of first publication May 12, 1893.

W. T. FORREST,
Commissioner of Public Lands.

NO. 754.

Notice of Application to Purchase Tide Land.

OFFICE OF
COMMISSIONER OF PUBLIC LANDS.
OLYMPIA, Wash.

Notice is hereby given that George C. Moore has filed an application in this office to purchase the following described tide lands, situate in Clallam county, Washington, to-wit:

Beginning at the northeast corner of fractional lot two in fractional block one hundred and thirty-five of the Port Angeles Townsite Reserve running thence east thirty-two feet, more or less, to the inner line of the Lagoon waterway, as shown by the plats or survey of tide lands in front of the city of Port Angeles in said county and state, said plats being on file in the office of the Auditor of said Clallam county, thence north var. 15 deg. west seventy-five feet, more or less, to the northwest corner of said waterway, thence east along the north line of said waterway three hundred and eighty-five feet, more or less, to the inner harbor line, as shown by said plats of survey, thence north along said inner harbor line fifty feet, thence west four hundred and ninety feet, more or less, to the northwesterly corner of lot three, block one hundred and thirty-five, thence south-easterly along the northeasterly boundary of said lots two and three one hundred and twenty-five feet, more or less, to the place of beginning. It being the intent of this applicant to apply to purchase all the tide land abutting onto lots two and three aforesaid, that is subject to sale, the tide lands applied for are in block eighteen of tide lands as shown on plats of survey above mentioned.

The appraisement of the above described tide land shall stand confirmed if no notice of contest is filed within the time prescribed by law.

Date of first publication May 12, 1893.

W. T. FORREST,
Commissioner of Public Lands.

Notice of Application to Purchase Tide Land.

OFFICE OF
COMMISSIONER OF PUBLIC LANDS,
OLYMPIA, Washington.

Notice is hereby given that The Puget Sound Co-Operative Colony have filed an application in this office to purchase the following described tide lands, situate in Clallam county, Washington, to-wit:

Blocks numbered three (3), three and one-half (3½), four (4), four and one-half (4½), five (5), five and one-half (5½), six (6), six and one-half (6½), seven (7), seven and one-half (7½), eight (8), eight and one-half (8½), eleven (11), eleven and one-half (11½), twelve (12) and twelve and one half (12½), all lying east of Laurel street, as shown upon the official plats of "the tide lands of the city of Port Angeles" on file in the office of the County Auditor of said Clallam county, except a strip ten feet in width, extending along the southerly line of each of said blocks numbered three (3), four (4), five (5), six (6), seven (7), eight (8), eleven (11) and twelve [12], which said strip is upland and is owned by the said Puget Sound Co-Operative Colony, said blocks are described by metes and bounds as follows, to-wit:

Block 3—Beginning at the point of intersection of the easterly line of Chase street with the northerly line of Front street, as shown by the official plats above mentioned, and running thence north 31 degrees 15 minutes east 300 feet; thence south 58 degrees 45 minutes east 60 feet; thence south 77 degrees 40 minutes east 411 43-100 feet; thence south 31 degrees 15 minutes west 313 feet, and thence north 77 degrees 15 minutes west 175 68-100 feet to the place of beginning, containing 2 and 94-100 acres, more or less, excepting a strip ten [10] feet in width along the southerly line of said tract, which said strip is upland and is owned by said Colony.

Block 3½—Beginning at a point which bears north 31 degrees 15 minutes east 418 71-100 feet from the intersection of the easterly line of Chase street with the northerly line of Front street as shown upon said official plats above mentioned; and running thence north 31 degrees 15 minutes east 158 55-100 feet; thence south 77 degrees 40 minutes east 475 68-100 feet; thence south 31 degrees 15 minutes west 158 55-100 feet; and thence north 77 degrees 40 minutes west 475 68-100 feet to the place of beginning. Containing 1 64-100 acres, more or less.

Block 4—Beginning at the intersection of the easterly line of Peabody street with the northerly line of Victoria street as shown upon the official plats above mentioned, and running thence north 31 degrees 15 minutes east 313 feet; thence south 77 degrees 40 minutes east 475 68-100 feet; thence south 31 degrees 15 minutes west 300 24-100 feet; thence north 84 degrees 57 minutes west 125 feet, and thence north 74 degrees 42 minutes west 348 feet to the place of beginning. Containing 3 and 16-100 acres, more or less, excepting from said tract a strip ten feet in width along the southerly line thereof, which said strip is upland and is owned by said Colony.

Block 4½—Beginning at a point which bears north 31 degrees 15 minutes east 401 95-100 feet from the intersection of the easterly line of Peabody street with the northerly line of Victoria street as shown upon the official plats above mentioned, and running thence north 31 degrees 15 minutes east 158 55-100 feet; thence south 77 degrees 40 minutes east 475 68-100 feet; thence south 31 degrees 15 minutes west 158 55-100 feet, and thence north 77 degrees 40 minutes west 475 68-100 feet to the place of beginning. Containing 1 64-100 acres, more or less.

Block 5—Beginning at the intersection of the easterly line of Vine street with the northerly line of Victoria street as shown upon the official plats above mentioned, and running thence north 31 degrees 15 minutes east 283 21-100 feet; thence south 77 degrees 40 minutes east 475 68-100 feet; thence south 31 degrees 15 minutes west 197 26-100 feet and thence north 84 degrees 57 minutes west 561 40-100 feet to beginning. Containing 2 58-100 acres, more or less, excepting from said tract a strip ten feet in width along the southerly line thereof, which said strip is upland and is owned by the said Colony.

Block 5½—Beginning at a point which bears north 31 degrees 15 minutes east 588 95-100 feet from the intersection of the easterly line of Vine street with the northerly line of Front street as shown upon the official plats above mentioned, and running thence north 31 degrees 15 minutes east 158 55-100 feet; thence south 77 degrees 40 minutes east 475 68-100 feet; thence south 31 degrees 15 minutes west 155 55-100 feet and thence north 84 degrees 57 minutes west 85 feet, and thence north 74 degrees 42 minutes west 413 feet to the place of beginning. Containing 1 87-100 acres, more or less, excepting from said tract a strip ten feet in width along the southerly line thereof, the said strip being upland and owned by said Colony.

Block 6½—Beginning at a point which bears north 31 degrees 15 minutes east 213 74-100 feet from the intersection of the easterly line of Albert street with the northerly line of Victoria street as shown upon the official plats above mentioned, and running thence north 31 degrees 15 minutes east 158 55-100 feet; thence south 77 degrees 40 minutes east 475 68-100 feet; thence south 31 degrees 15 minutes west 158 55-100 feet, and thence north 77 degrees 40 minutes west 475 68-100 feet to the place of beginning. Containing 1 64-100 acres, more or less.

Block 7—Beginning at the intersection of the easterly line of Eunice street with the northerly line of Victoria street as shown upon the official plats above mentioned, and running thence north 31 degrees 15 minutes east 155 24-100 feet; thence south 77 degrees 40 minutes east 151 feet; thence south 82 degrees 58 minutes east 355 feet; thence south 31 degrees 15 minutes west 172 98-100 feet, and thence north 79 degrees 20 minutes west 480 68-100 feet to the place of beginning. Containing 1 64-100 acres, more or less, excepting from said tract a strip ten feet wide along the southerly line thereof, said strip being upland and owned by said Colony.

Block 7½—Beginning at a point which bears north 31 degrees 15 minutes east 260 95-100 feet from the intersection of the easterly line of Eunice street with the northerly line of Victoria street as shown upon the official plats above mentioned, and running thence north 31 degrees 15 minutes east 158 55-100 feet; thence south 77 degrees 40 minutes east 50 feet; thence south 82 degrees 58 minutes east 441 feet; thence south 31 degrees 15 minutes west 164 41-100 feet; thence north 82 degrees 58 minutes west 392 feet; and thence north 77 degrees 40 minutes west 96 feet to the place of beginning. Containing 1 69-100 acres, more or less.

Block 8—Beginning at the intersection of the easterly line of Francis street with the northerly line of Victoria street as shown upon the official plats above mentioned, and running thence north 31 degrees 15 minutes east 191 98-100 feet; thence south 82 degrees 58 minutes east 493 20-100 feet; thence south 31 degrees 15 minutes west 305 98-100 feet, and thence north 69 degrees 15 minutes west 458 55-100 feet to the place of beginning. Containing 2 57-100 acres, more or less, excepting from said tract a strip ten feet in width along the southerly line thereof, said strip being upland and owned by said Colony.

Block 8½—Beginning at a point which bears north 31 degrees 15 minutes east 301 59-100 feet from the intersection of the easterly line of Francis street with the northerly line of Victoria street, as shown upon the official plats above mentioned, and running thence north 31 degrees 15 minutes east 164 41-100 feet; thence south 82 degrees 58 minutes east 493 20-100 feet; thence south 31 degrees 15 minutes west 164 41-100 feet, and thence north 82 degrees 58 minutes west 493 20-100 feet to the place of beginning. Containing 1 71-100 acres, more or less.

Block 11—Beginning at the intersection of the easterly line of Chambers street with the northerly line of Victoria street, as shown upon said official plats above mentioned, and running thence north 31 degrees 15 minutes east 561 98-100 feet; thence south 82 degrees 58 minutes east 493 20-100 feet; thence south 31 degrees 15 minutes west 164 41-100 feet, and thence north 82 degrees 58 minutes west 493 20-100 feet to the place of beginning. Containing 1 71-100 acres, more or less.

Block 11½—Beginning at a point which bears north 31 degrees 15 minutes east 471 59-100 feet from the intersection of the easterly line of Chambers street with the northerly line of Victoria street as shown by said official plats above mentioned, and running thence north 31 degrees 15 minutes east 164 41-100 feet; thence south 82 degrees 58 minutes east 493 20-100 feet; thence south 31 degrees 15 minutes west 164 41-100 feet, and thence north 82 degrees 58 minutes west 493 20-100 feet to the place of beginning. Containing 1 71-100 acres, more or less.

Block 12—Beginning at the intersection of the easterly line of Jones street with the northerly line of Victoria street, as shown upon the official plats above mentioned and running thence north 31 degrees 15 minutes east 185 feet; thence south 82 degrees 58 minutes east 493 20-100 feet; thence south 31 degrees 15 minutes west 5 feet; thence north 84 degrees 59½ minutes west 102 feet and thence south 78 degrees 02½ minutes west 515 feet to the place of beginning. Containing seventy-five one-hundreds of an acre, more or less, excepting from said tract a strip ten feet in width along the southerly line thereof, which said strip is upland, and owned by said Colony.

Block 12½—Beginning at a point which bears north 31 degrees 15 minutes east 290 61-100 feet from the intersection of the easterly line of Jones street with the northerly line of Victoria street as shown upon official plats above mentioned, thence running north 31 degrees 15 minutes east 164 41-100 feet; thence south 82 deg rees 58 minutes east 493 20-100 feet; thence south 31 degrees 15 minutes west 164 41-100 feet; and thence north 82 degrees 58 minutes west 498 20-100 feet to the place of beginning. Containing 1 75-100 acres, more or less.

The appraisement of the above described tide lands shall stand confirmed if no notice of contest is filed within the time prescribed by law.

Date of first publication May 12, 1893.

W. T. FORREST,
Commissioner of Public Lands.

No. 797.

Notice of Application to Purchase Tide Land.

OFFICE OF
COMMISSIONER OF PUBLIC LANDS.
OLYMPIA, Washington.

Notice is hereby given that The Puget Sound Co-Operative Colony, a corporation, has filed an application in this office to purchase the following described tide lands situate in Clallam county, Washington, to-wit:

A portion of block nine (9); a portion of block nine and one-half (9½); all of block ten (10), and all of block ten and one-half (10½), east of Laurel street as shown upon the official maps of said tide lands on file in the office of the Auditor of said Clallam county, said tracts being described by metes and bounds as follows, to-wit: Beginning at the southwest corner of block number ten (10), of Norman R. Smith's sub-division of the townsite of Port Angeles, and running thence north 31 degrees and fifteen minutes east 331 48-100 feet to Railroad avenue; thence south 82 degrees 58 minutes east along said Railroad avenue 328 80-100 feet; thence south 31 degrees 15 minutes west along the west line of Chambers street 352 98-100 feet; thence north 78 degrees 32 minutes west 295 feet, and thence north 89 deg. 36 minutes west 25 feet to the place of beginning, containing 2 34-100 acres, more or less, excepting a strip 10 feet in width along the southerly line of said block ten which said strip is upland, owned by this applicant.

BLOCK 10½—Beginning at a point which bears north 31 degrees 15 minutes east 441 9-100 feet from the southwest corner of block ten [10], of Norman R. Smith's sub-division of the townsite of Port Angeles, which is the initial point and running thence north 31 degrees 15 minute east 164 41-100 feet to the inner harbor line; thence south 82 degrees 58 minutes east 328 80-100 to the westerly line of Chambers street; thence south 31 degrees 15 minutes west 164 41-100 feet to the northerly line of Railroad avenue; thence north 82 degrees 58 minutes west 328 80-100 feet to the place of beginning, containing 1 13-100 acres, more or less.

PART OF BLOCK NINE—Commencing at the south-west corner o block ten [10], of tide lands, above mentioned and described and running thence north 89 degrees 36 minutes west 306 feet; thence north 7 degrees 2 minutes east to the southerly line of Railroad avenue; thence along the southerly line of said Railroad avenue south 82 degrees 58 minutes east to the northwest corner of said block ten [10] above mentioned, and thence south 31 degrees 15 minutes west to the place of beginning.

PART OF BLOCK 9½—Commencing at the southwest corner of block 10½ above mentioned and described, and running thence north 31 degrees 15 minutes east 164 41-100 feet to the inner harbor line; thence north 82 degrees 58 minutes west along said inner harbor line 555 feet; thence south 7 degrees 2 minutes west to the northerly line of Railroad avenue, and thence along the north line of said railroad avenue to the place of beginning.

The appraisement of the above described tide land shall stand confirmed if no notice of contest is filed within the time prescribed by law.

Date of first publication May 26, 1893.

W. T. FORREST,
Commissioner of Public Lands.

No. 809.

Notice of Application to Purchase Tide Land.

OFFICE OF
COMMISSIONER OF PUBLIC LANDS,
OLYMPIA, Wash.

Notice is hereby given that John F. Church executor estate of Alex. Sampson, deceased has filed an application in this office to purchase the following described tide lands situate in Clallam county, Washington, to-wit:

First—Beginning at the s. w. cor. of lot No. 6, blk No. 12, west of Laurel street in the city of Port Angeles, thence N. 31 deg. 15 min. E., 328 feet to inner harbor line: thence N. 44 deg. 43 min. W. 206 10-100 feet, along said harbor line: thence S. 31 deg. 15 min. W. 298 feet to Railroad avenue: thence S. 36 33 min. W. 215 60-100 feet along Railroad avenue to beginning. Containing 1 43-100 acres more or less.

Second—Block No. thirteen (13) west of Laurel street, in said city of Port Angeles, beginning at N.W. cor. of Railroad avenue and F street: thence N. 31 deg. 15 min. E 286 feet to inner harbor line: thence N 44 deg. 43 min. W. 515 40-100 feet along said harbor line: thence S 31 deg. 15 min. W 170 feet to Railroad avenue: thence S 32 deg. 43 min. E. 540 feet along said Railroad avenue: thence S 42 deg. 53 min. E. 15 feet to beginning. Containing 2 63-100 acres, more or less.

Third—Block No. Fourteen (14) in said city of Port Angeles, west of Laurel street. Beginning at the North NW cor. of Railroad avenue and G street: thence N 31 deg. 15 min. E 152 feet to inner harbor line: thence N 44 deg. 43 min. W 240 feet: thence N 24 deg. 55 min. W 320 feet along said harbor line: thence S 31 deg. 15 min. W 135 feet to Railroad avenue: thence S 30 deg. 13 min. E 178 feet: thence S 32 deg 42 min E 381 feet along said Railroad avenue to beginning. Containing 1 15-100 acres, more or less.

Fourth—Block No. Fifteen (15) of said city of Port Angeles west of Laurel street. Beginning at NW cor. of Railroad avenue and H street: thence N 31 deg. 15 min E 145 feet to inner harbor line: thence N 24 deg 55 min W 601 90-100 feet along said harbor line: thence S 31 deg 15 min W 208 feet to Railroad avenue: thence S 30 deg 13 min E 568 90-100 feet to beginning. Containing 2 2-100 acres, more or less.

Fifth—Block No. Sixteen (16) of said city of Port Angeles, west of Laurel street (see "A" Tide Ladd plat). Beginning at NW cor Railroad avenue and I street: thence N 31 deg 15 min E 215 feet to inner harbor line: thence N 24 deg 55 min W 220 feet along said harbor line: thence S 55 deg 28 min W 193 feet to Railroad avenue: thence S 26 deg 37 min E 310 feet along said Railroad avenue to beginning. Containing 1 1-100 acres, more or less.

Sixth—All of said Railroad avenue west of Laurell street in said city of Port Angeles from lot 6, block 12, sec A, to lot 6, block 16, sec. B, full length of all above descriptions.

Seventh—Also all of streets F, G, H and I extended.

The appraisement of the above described tide land shall stand confirmed if no notice of contest is filed within the time prescribed by law.

Date of first publication 26th day of May 1893.

W. T. FORREST,
Commissioner of Public Lands.

No. 788.

Notice of Application to Purchase Tide Land.

OFFICE OF
COMMISSIONER OF PUBLIC LANDS.
OLYMPIA, Wash.

Notice is hereby given that Simon Flesham, W. A. O'Bar and Frank Link have filed an application in this office to purchase the following described tide lands, situate in Clallam county, Washington, to-wit:

Beginning at a point on the northerly line Front street in the city of Port Angeles, Clallam county, Washington, at the southwesterly corner of lot eight (8) of block one (1) west of Laurel street as shown by the official plats of survey of tide lands in front of said city of Port Angeles, Clallam county, Washington, said plats being on file in the office of the Auditor of said county and state; thence running north 58 deg. 45 min. W 50 feet; thence north 31 deg. 15 min. E 300 feet; thence south 58 deg. 45 min. E 50 feet; thence south 31 deg. 15 min. W 300 feet; thence north 58 deg. 45 min. W 50 feet to the place of beginning, containing 34-100 acres, more or less, and being designated on said tide land maps as lots 10 of block 1 west of Laurel street aforesaid.

The appraisement of the above described tide land shall stand confirmed if no notice of contest is filed within the time prescribed by law.

Date of first publication, May 26, 1893.

W. T. FORREST,
Commissioner of Public Lands.

NO. 810.

Notice of Application to Purchase Tide Land.

OFFICE OF
COMMISSIONER OF PUBLIC LANDS.
OLYMPIA, Wash.

Notice is hereby given that M. G. Baker has filed an application in this office to purchase the following described tide lands, situate in Clallam county, Washington, to-wit:

Beginning at a point on the northerly line of Front street in the city of Port Angeles, at the southwesterly corner of block two (2) west of Laurel street, as shown by the official plats of survey of tide lands in front of said city of Port Angeles, in said county and state, said plats being on file in the Auditor's office of said Clallam county, Washington, thence north 31 deg. 15 min. E 150 feet; thence south 58 deg. 45 min. E 50 feet; thence north 58 deg. 45 min. 50 feet to the place of beginning, containing 17-100 acres, more or less, and designated on said tide land maps as lot 10 of block 2 west of Laurel street aforesaid.

The appraisement of the above described tide land shall stand confirmed if no notice of contest is filed within the time prescribed by law.

Date of 1st publication May 26th, 1893.

W. T. FORREST,
Commissioner of Public Lands.

No. 799.

Notice of Application to Purchase Tide Land.

OFFICE OF
COMMISSIONER OF PUBLIC LANDS,
OLYMPIA, Wash.

Notice is hereby given that The Puget Sound Co-operative Colony, has filed an application in this office to purchase the following described tide lands situate in Clallam county, Washington, to-wit:

A portion of lot one (1) in block (1) east of Laurel street, of the tide lands in front of the city of Port Angeles and described by metes and bounds as follows, to-wit:

Commencing at a point on the westerly line of Lincoln street 150 feet northerly from the intersection of the said westerly line of Lincoln street with the northerly line of Front street, all as shown upon the official maps of the said tide lands, on file in the office of the county auditor of said Clallam county, and running thence north 31 deg 15 min east 150 feet; thence north 58 deg 45 min west along the southerly line of Railroad avenue 40 feet; thence south 31 deg 15 min west 150 feet; thence south 58 deg 45 min east 40 feet to the place of beginning. Containing 17-100 of an acre, more or less.

The appraisement of the above described tide land shall stand confirmed if no notice of contest is filed within the time prescribed by law.

Date of first publication 26th day of May 1893.

W. T. FORREST,
Commissioner of Public Lands.

No. 730.

Notice of Application to Purchase Tide Land.

OFFICE OF
COMMISSIONER OF PUBLIC LANDS,
OLYMPIA, Washington.

Notice is hereby given that Geo. E. Fisher has filed an application in this office to purchase the following described tide lands, situate in Clallam county, Washington, to-wit:

Beginning at a point on the northerly line of Front street in the city of Port Angeles between Cherry and Valley streets, said point being 150 feet westerly from the northwest corner of Cherry and Front streets, as shown on the plats of tide land surveys in front of said city of Port Angeles, said plats being on file in the office of the Auditor of said Clallam county, thence northerly at right angles with said northerly line of Front street [N 31 deg. 15 min. E] 150 feet, more or less, parallel with and 150 feet distant from the easterly line of block 3 west of Laurel street, to an intersection with the inner harbor line; thence easterly at right angles 150 feet to an intersection with the westerly line of Cherry street, thence southerly along said westerly line of Cherry street 150 feet more or less, to an intersection with said northerly line of Front street at the southeast corner of said block 3; thence westerly along said northerly line of Front street 150 feet to the place of beginning, being a tract of tide land 150x150 feet, more or less, in size, including all of lots 1, 2 and 3 and part of lot 4 in said block 3.

The appraisement of the above described tide land shall stand confirmed if no notice of contest is filed within the time prescribed by law.

Date of first publication May 5, 1893.

W. T. FORREST,
Commissioner of Public Lands.
ALLEN WEIR, Atty. for Applicant.

No. 794.

Notice of Application to Purchase Tide Land.

OFFICE OF
COMMISSIONER OF PUBLIC LANDS,
OLYMPIA, WASH.

Notice is hereby given that The Puget Sound Co-operative Colony has filed an application in his office to purchase the following described tide lands, situate in Clallam county, Washington, to-wit:

Lot numbered ten (10) in block numbered one (1) west of Laurel street of the tide lands in front of the city of Port Angeles, according to the official maps of said tide lands on file in the office of the county auditor of said Clallam county, which said tract is described by metes and bounds as follows, to-wit:

Commencing at the intersection of the easterly line of Oak street with the northerly line of Front street in said city of Port Angeles all as shown by the said official maps, and running thence north 31 deg 15 min east along the easterly line of said Oak street 300 feet to the inner harbor line and running thence south 58 deg 45 min east 50 feet; thence south 31 deg 15 min west 300 feet, to the said northerly line of Front street, and thence north 58 deg 45 min west 50 feet to the place of beginning. Containing 34-100 of an acre, more or less.

The appraisement of the above described tide land shall stand confirmed if no notice of contest is filed within the time prescribed by law.

Date of first publication, May 26, 1893.

W. T. FORREST,
Commissioner of Public Lands.

No. 816.

Notice of Application to Purchase Tide Land.

OFFICE OF
COMMISSIONER OF PUBLIC LANDS,
OLYMPIA, Washington.

Notice is hereby given that H. B. Crockett, has filed an application in this office to purchase the following described tide lands, situate in Clallam county, Washington, to-wit:

Beginning at a point on the northerly line of Front street in the city of Port Angeles at the southwest corner of lot No. 4, in block No. 4, west of Laurel street, as shown by the official plats of survey of tide lands in front of said city, said plats being on file in the office of the auditor of said Clallam county; thence N 58 deg 45 min W 25 feet; thence N 31 deg 15 min E 150 feet to the inner harbor line; thence S 58 deg 45 min E 25 feet; thence S 31 deg 15 min W 150 feet to point of beginning, being the easterly half of lot No. 5 in said block, and containing, 085 acres, more or less also. Beginning at a point on the northerly line of Front street at the southeasterly corner of lot No. 9 in block No. 2, west of Laurel street; thence northerly, along said easterly line of lot No. 9, 150 feet, more or less to an intersection with the inner harbor line; thence westerly along the inner harbor line 25 feet; thence southerly through the center of said lot 9, 150 feet, more or less, to an intersection with said northerly line of Front street; thence easterly along said northerly line of Front 25 feet to point of beginning being the easterly half of said lot 9, block 2.

The appraisement of the above described tide land shall stand confirmed if no notice of contest is filed within the time prescribed by law.

Date of first publication June 2, 1893.

W. T. FORREST,
Commissioner of Public Lands.
ALLEN WEIR, Atty. for Applicant.

No. 818.

Notice of Application to Purchase Tide Land.

OFFICE OF
COMMISSIONER OF PUBLIC LANDS,
OLYMPIA, Washington,

Notice is hereby given that C. E. Mallette has filed an application in this office to purchase the following described tide land, situate in Clallam county, Washington, to-wit:

Beginning at a point on the northerly line of Front street at the southeasterly corner of 7 in block No. 2 west of Laurel street in fr and in the city of Port Angeles in said county, as shown by the plats of survey of tide lands in front of said city, said plats being on file in the office of the auditor of said Clallam county; thence northward along the easterly line of said lot No. 7 to the northeasterly corner of same and in same direction to the inner harbor line; hence westerly along said inner harbor line 100 feet; thence southerly along the westerly line of said lot No. 8 to the southwesterly corner of same at an intersection with said northerly line of Front street; thence easterly along the northerly line of Front street 100 feet to the point of beginning; being all of said lots numbered 7 and 8, and all the tide lands between same and the inner harbor line.

The appraisement of the above described tide land shall stand confirmed if no notice of contest is filed within the time prescribed by law.

Date of first publication June 2, 1893.

W. T. FORREST,
Commissioner of Public Lands.
ALLEN WEIR, Atty for Applicant.

Will trade lots in B. T. Smith's addition for a horse weighing from 1,000 to 1,400. Apply at J. B. Cosser's, two miles east on the Dungeness road.

If you want the very best of everything, go to Fisher's Pharmacy

For Dungeness butter go to Harvey's store.

NOTICE

—OF—

SPECIAL ELECTION.

Public notice is hereby given to the qualified voters of the city of Port Angeles,

That pursuant to ordinance No. 127½, of the city council of the city of Port Angeles, a special election will be held on Saturday the 8th day of July, 1893.

That the qualified voters of said city may vote on the questions by said ordinance adopted and hereby submitted to-wit:—

Ordinance No. 127½

AN ORDINANCE specifying and adopting a plan or system of electric lighting works for the city of Port Angeles, Washington, and declaring the estimated cost of purchase and construction thereof, and also proposing to incur an indebtedness and issue the negotiable bonds of said city to pay therefor.

The city council of the city of Port Angeles do ordain as follows:

Section 1.

It is hereby deemed advisable by the city council of the city of Port Angeles to adopt a system or plan of electric lighting works for the city of Port Angeles, and to submit the said plan or system to the qualified electors of said city for their ratification or rejection; and also the proposition to create an indebtedness by issuing the negotiable bonds of said city to the sum of not more than sixty-five thousand dollars, to pay therefor in the manner provided by an act of the legislature of the state of Washington, entitled, "An Act authorizing cities and towns to construct internal improvements and to issue bonds to pay therefor and declaring an emergency," approved March 26, 1890, and amended by an act of the legislature, approved March 9, 1891.

Section 2.

That the said system or plan of electric lighting works herein-after described may be purchased, added to, maintained, owned and controlled by the city for the purpose of lighting streets and public places, and supplying lights to the inhabitants of said city, with full authority to regulate and control the same.

Section 3.

The system or plan hereby adopted is the entire electric light plant now owned by "The Washington Electric Light and Motor Company of Port Angeles," and now being operated by the city of Port Angeles under lease, but more particularly described as follows:

Lot five, 5, in block fifty-one, 51, original townsite of Port Angeles, together with the frame power house, thirty-six, 36, by sixty, 60, feet, situated thereon; one Edison fifty arc dynamo; fifty arc lamps of two thousand candle power; two incandescent Edison dynamos of six hundred 16 candle capacity; two incandescent indicators; one Russell seventy horse power engine; two 40 horse power boilers, with brick foundation, set up complete; one ammeter ten amperes; one ammeter 100 amperes; one ammeter 120 amperes; two Stoddard 2 lamp indicators; 125 volts; two resistance boxes; one volt meter, double scale 600 volts; one break-down switch; one testing magnet; nineteen arc lamp hoods; one set of brushes for each dynamo; together with all the poles and wires and all tools now owned by said "The Washington Electric Light and Motor Company," and controlled by said city of Port Angeles, under lease; which electric light plant, as hereinbefore specified and described, may be purchased from the said "The Washington Electric Light and Motor Company," by the city of Port Angeles, for the sum of not more than twenty five thousand, $25,000, dollars.

Section 4.

That the said electric light plant may, when purchased, be rebuilt, added to, and reconstructed in the manner proposed in, and adopted by the following section, and made a part of the system and plan of electric lighting works for the city of Port Angeles, hereby adopted and proposed by this ordinance.

Section 5.

The motive power of said Electric Lighting Works shall be furnished by water power, by diverting Little River at a point about 2,500 feet from the corner of sections 30 and 31 line, township 30 N. R. 6 W., W. M., and shall be conveyed by a pipe-flume or square flume from that point to and over the divide and turned into the valley of Fraser's Creek; and flowed thence through said valley to a point on or near section 16, township 30 R. 6, W. M., where by means of a dam it shall be diverted to and carried by a pipe to a point at or near the water front of the city.

The pipe used for this work shall be made of staves of Washington fir dressed to dimensions shown on the plan, from lumber 3x6 in size; the butting joints of the staves shall have a dovetail grove dressed in each end; and double dovetail splines of fir shall be used to connect the adjacent ends of staves; the pipe shall be banded with round rods of wrought iron or steel, placed near enough together to insure a factor of safety against bursting of 2½; which rods shall have two corrugations in their length, shall have a nut and thread on each end, and shall be joined by a coupling saddle made of best cast or wrought iron; or if the city council shall ascertain and determine that the necessary water for such power can be conducted from said dam to the water-wheel at the power-house through steel pipe or other durable material, the said council are hereby empowered so to do: and at the water front shall be located a power house 40 x 70 feet wherein shall be installed Pelton or other water-wheels of a capacity of not less than 500 horse-power.

Detail plans of which shall be prepared and placed on file in the office of the city clerk, by the city engineer within 15 days from date of passage of this ordinance; which plans shall be a part of this ordinance, and are hereby specifically referred to.

Section 6.

That the estimated cost of said system or plan of electric lighting works for the city of Port Angeles, as hereinbefore specified, including the purchase of the electric light plant of "The Washington Light and Motor Company," described and specified in section three, 3, of this ordinance, together with the extension, re-building, adding to, and re-construction of said plant, as specified and proposed in sections four, 4, and five, 5, of this ordinance, it is hereby declared to be substantially sixty-five thousand dollars, and the same is hereby specified and adopted as the system or plan of electric lighting works for the city of Port Angeles.

Section 7.

That for the purpose of purchasing, adding to, constructing and maintaining said system of electric lighting works, an indebtedness shall be created by issuing coupon bonds of the city to the amount of sixty-five thousand dollars to pay therefor; said bonds shall be sixty-five in number, of the denomination of one thousand dollars, $1,000, each; shall bear date of their issue; shall be paid twenty years from their date, and shall bear interest at the rate of six per cent. per annum, payable semi-annually, with interest coupons attached, and the principal and interest shall be made payable in gold coin of the United States of America of the present standard weight and fineness at such banking house in the city of New York as shall be designated in said bonds, and their interest coupons. The bonds and each coupon shall be signed by the Mayor, and attested by the City Clerk, under the seal of the city.

Section 8.

There shall be levied each year a tax upon the taxable property of said city sufficient to pay the interest on said bonds as the same accrues, and before seven years prior to the maturity thereof; an annual sinking fund tax, sufficient for the payment of said bonds at maturity, which taxes shall become due and collectable as other taxes.

Section 9.

That said plan or system of electric lighting works, shall be submitted to the qualified voters of the city of Port Angeles, at a special election to be held in the city on Saturday, the Eighth day of July, 1893, for their ratification or rejection, in the manner hereinafter provided.

Section 10.

That at a special election provided for in the preceeding section, the further proposition of creating an indebtedness by issuing the negotiable coupon bonds of the city, as hereinbefore provided for, shall be submitted to the qualified voters of the city for their ratification or rejection, in the manner hereinafter provided.

Section 11.

That the city clerk shall, and is hereby authorized and directed to give thirty days previous notice of such special election, and the purpose for which the same is to be held in the newspaper doing the city printing, by publication in each issue of said paper during said time, and this ordinance as a whole shall form a part of the said election notice; and said special election shall be conducted in accordance with the general election laws of the state of Washington, so far as the same may be applicable, and that the polling places shall be the established polling places in the different wards of the city, and that the officers of said election shall be as follows;

FIRST WARD.

Inspector ..... Chas. Wood
Judges ..... John Coolidge, L. P. Crawford
Clerks ..... J. B. Spears, J. W. Stewart

SECOND WARD.

Inspector ..... D. P. Quinn
Judges ..... D. Mehnis, J. F. Meagher
Clerks ..... J. M. Bell, J. A. Wilson

THIRD WARD.

Inspector ..... Chas. Raymond.
Judges ..... C. Babcock, D. L. Smith.
Clerks ..... G. V. Smith, Morris Fisher.

FOURTH WARD.

Inspector ..... Chas. Hibbard.
Judges ..... J. M. Albright, John Cain.
Clerks ..... W. H. Smythe, Wm. Banks.

FIFTH WARD.

Inspector ..... A. D. Shartle.
Judges ..... E. R. Gherke, A. B. Hall.
Clerks ..... D. G. Munroe, Thomas Hill.

SIXTH WARD.

Inspector ..... J. W. Souther.
Judges ..... D. W. Stivers, D. W. Campbell.
Clerks ..... Geo. H. Elwell, L. Russel.

Section 12.

That at said election there shall be two ballot boxes at each polling place, one for voting upon the ratification or rejection of the proposed plan or system of electric lighting works, in which said ballots shall be deposited; and the other for voting upon the question of incurring an indebtedness by issuing bonds of the city to pay for said system or plan of electric lighting work, in which said ballots shall be deposited.

Section 13.

That the ballots to be used at said special election for the purpose of voting upon the question of ratification or rejection of said system or plan, shall be in the following form:

PROPOSITION NO. 1.

Shall the system or plan of Electric Lighting works for the City of Port Angeles as specified and adopted in ordinance No. 127½ be ratified?

For ratification and adoption, "YES."
For ratification and adoption," NO."

and each voter shall so prepare said ballot by striking therefrom the words "for ratification and adoption, yes," or "for ratification and adoption, no," so that the remaining portion of said ballot shall express his vote on said question.

Section 14.

That the ballots to be used at said special election, for the purpose of voting upon the question of incurring an indebtedness by issuing bonds, to pay for said system or plan of electric lighting works, shall be in the following form:

PROPOSITION NO. 2.

Shall bonds of the city of Port Angeles be issued to the amount of $65000, to pay for the system or plan of Electric Lighting works, as specified and adopted in ordinance No. 127½.

Bonds, "Yes."
Bonds, "No."

and each voter shall so prepare said ballot by striking therefrom the words "bonds, yes," or "bonds, no," so that the remaining portion of said ballot shall express his vote on said question.

Section 15.

That if at said special election a majority of the legal ballots cast on the question of the ratification or adoption of said system or plan of electric lighting works, be "for ratification and adoption, "yes," that said system and plan shall be, by the city council declared, adopted and ratified; and if at said special election, three-fifths (3-5) of the legal ballots cast on the question of incurring indebtedness by issuing bonds to pay for said system or plan of electric lighting works be in favor of "bonds yes," the said city council shall be deemed to be authorized to purchase, add to, construct and maintain said system or plan of electric lighting works for the city of Port Angeles; and to issue the negotiable coupon bonds of the city to pay therefor, in the manner provided in section seven (7) of this ordinance, and to sell the same in the manner provided by the aforesaid act of the legislature, and the mayor and city clerk are hereby authorized and directed to issue said bonds and their coupons in accordance with the provisions of this act.

Section 16.

This ordinance shall be in force and take effect from and after its passage, approval and publication.

NORMAN R. SMITH,
Mayor.

Attest:
C. K. HUMPHRIES,
City Clerk.

{SEAL}

Passed May 6th, 1893.
Approved May 17th, 1893.
Published May 19th, 1893.

And further notice is hereby given that the polling places in the several wards of the city are as follows to-wit:—

First Ward at School House.
Second Ward at City Council Room.
Third Ward at residence of G. V. Smith.
Fourth Ward at Squatters' Hall.
Fifth Ward at residence of Tom Ollis.
Sixth Ward at store of Wallace Mynatt.

And that the polls be opened at 9 o'clock a. m. and closen at 7 o'clock p. m. of said day.

By order of the City Council.
C. K. HUMPHRIES,
City Clerk.

Date of 2nd Publication, June 2, 1893.

ORDINANCE NO. 180.

AN ORDINANCE for the reassessment of Front street in the city of Port Angeles, and the manner in which the same shall be done.

The city council of the city of Port Angeles do ordain as follows:

SECTION 1.

Whereas, heretofore the city council of the city of Port Angeles proceeded to establish an assessment district to improve a certain portion of Front street in said city, which said ordinance was ordinance No. 8, and entitled, "an ordinance to create an assessment district, to pay the expense of grading and filling and side walks on both sides of Front street in the town of Port Angeles," and which said district included all of Front street then existing in said city, to-wit, between the following points: The west line of lot eight (8) extended in block 15, original townsite of said city on the west, and Liberty street on the east, and said city proceeded to and did grade and improve said street in a substantial manner with a view of assessing the cost thereof to the abutting property on said street, and did proceed to make such an assessment, and

Whereas the superior court of the county of Clallam, within which said city is situated has declared said assessment void and has refused to enforce the same, and

Whereas, the legislature of the state of Washington, at its last session, passed an act providing for a reassessment for costs of local improvements in cities and towns, which act was entitled, "an act relating to and authorizing the collection of assessments for local improvements by a new assessment or reassessment of the cost and expense of making same in cities and towns and declaring an emergency," which said act was approved March 9th, 1893, and

Whereas, a large number of lots and parcels of land, situate on said Front street, within said original assessment district, are delinquent, and the owners of said lots and parcels of land refuse to pay for said improvements.

It is therefore, by the city council, ordered that a new reassessment be made on that portion of the property abutting on said Front street, which is delinquent, as provided by said act of the legislature; and that the proportionate part of the expense of said original assessment due from each of said lots or parcels of land, according to the benefits conferred thereon by said improvement, shall be reassessed, according to the law then in force, as provided by said recent act of the legislature, in the following manner, to wit:

SECTION 2.

Immediately upon passing this ordinance and within ten days thereafter, the city council shall appoint a "reassessment committee" consisting of three members of said city council, to be known as the "reassessment committee," and said committee shall immediately make out an assessment roll to be known as the "reassessment roll on Front street," which said roll shall contain a list of every lot or parcel of land on said Front steet original assessment district, between the points hereinbefore mentioned, and in appropriate columns the reassessment committee shall insert the name of said owners of said lots or parcels of lands, (or if said assessment committee cannot discover the same then in the name unknown owner,) the number of the lot, or parcel of land, the block, number of feet front, number of feet in depth, the side of said street, whether north or south, the amount of original assessment, the amount of interest thereon to date, the amount of assessment as reduced by a former order of the council, the amount of interest thereon, the amount paid if any, by the owners of said lots to apply on said former assessment, and shall leave a column vacant, which shall be marked "amount of reassessment according to the benefits," and said reassessment committee shall enter in said column, in black ink, the amount of benefits which said lot or parcels of land receives from said improvement in an equitable manner, as provided by said act of the legislature. The said assessment roll shall be preceded by a proper caption and at the foot thereof the assessment committee shall certify the same to be a true and correct list of all of the lots or parcels of land on said Front street reassessment district, which have not been paid in full and that the same is in strict compliance with this ordinance and said reassessment committee shall file the same in the office of the city clerk, who shall immediately notify the city council of the filing of the same in his office: thereupon the city clerk shall give notice by three consecutive publications in the official newspaper of said city, that such assessment roll, properly describing it, is on file in his office, the date of filing the same and said notice shall state the time at which the council shall hear and consider objections to such assessment roll by the parties grieved by such assessment. Said time so fixed by the clerk shall be a regular meeting of said city council more than ten days after the last publication of said notice.

SECTION 3.

After said notice shall have been published and the affidavit of said publication shall have been filed in the clerk's office, and at a regular meeting of the said council, mentioned in said notice, the city council shall meet for the purpose of hearing objections to such assessment, if any have been filed, and all parties interested shall have the right, during said ten days, after said last publication of said notice, to file with the clerk his objection in writting to such assessment, and said city council shall have the right to adjourn from time to time and shall have the power, in their discretion to correct said amount of assessment in their discretion and entirely make the same de novo, in their discretion after they shall have fully considered the same and heard all objections made thereto they shall fix finally the amount of said reassessment on each of said lots or parcels of land, giving said owner credit for any part payment made thereon, and shall cause the city clerk, as their secretary, to enter in said column, in red ink, the amount which they finally determin to be the correct amount to enter in said column, which said amount shall be the equitable amount to be charged to said lot or parcel of land according to the benefits conferred upon the same by said improvement according to the law then in force.

SECTION 4.

The fact that the contract has been let or that such improvement shall have been made and completed, in whole or in part, shall not prevent such new assessment from being made, nor shall the omission, failure or neglect of any officer or officers to comply with the provisions of the charter or laws governing such city or town or any ordinance thereof as to petition, notice, resolution to improve, estimate, survey, diagram, manner of letting contract, or execution of work or in any other matter whatsoever connected with the improvement as to the validity of the first assessment or in any other way effect the making of the new assessment or reassessment, as provided by said act of the legislature, charging the property benefited with the expense thereof.

SECTION 5.

Any person who shall file objections to such new assessment, as hereinafter provided, shall have the right to appeal to the superior court in Clallam county said state and such appeal shall be made and conducted as provided by law.

SECTION 6.

After said city council shall have made said final reassessment, as provided by law, the city clerk shall deliver such assessment roll to the city tax collector of said city and shall publish a notice once in said official paper to the effect that said reassessment roll has been completed and delivered to said city tax collector, naming him, his place of business, and stating the time when said reassessment will be due.

SECTION 7.

The amount of said reassessment shall be paid by the owners of said lots in four annual payments; one payment to be made January 1st, 1894, the second payment to be due January 1st, 1895, the third payment to be due January 1st, 1896, and the final payment to be due January 1st, 1897, said payments shall draw interest at the rate of ten per cent. per annum.

SECTION 8.

If any payment shall not be paid on the day it is due the said city tax collector shall add thereto a penalty of five per cent., which said assessment, interest, and penalty so added shall be collected according to law then in force provided for the collection of general municipal taxes.

SECTION 9.

This ordinance shall be in force and take effect from and after its passage, approval and publication.

NORMAN R. SMITH,
Mayor.

Attest:
C. K. HUMPHRIES,
City Clerk.

{SEAL}

Passed May 24th, 1893.
Approved May 29th, 1893.
Published June 2nd, 1893.

Ordinance NO. 176.

AN ORDINANCE to regulate and license the sale or disposal of intoxicating liquors within the corporate limits of the city of Port Angeles, and providing a penalty for the violation thereof.

The city council of the city of Port Angeles do ordain as follows:

SECTION 1.

Every person desirous of selling spirituous fermented, malt or other intoxicating liquors within the corporate limits of the city of Port Angeles, shall procure a license so to do; that said license shall be obtained in the following manner and not otherwise:

Every person desiring said license shall apply, by petition in writing, to the council of said city, at any regular meeting thereof, which petition must state definitely the building or place where said liquors are to be kept and sold, and must be signed by at least ten freeholders resident of said city, and shall present in writing a statement signed by the chief officer or duly authorized agent of the owner of the premises, building or room where said intoxicating liquors are to be sold; consenting to the sale of the same therein or thereon, and the city council being satisfied of the good moral character of said applicant may grant to him such license which shall be a sufficient permit to sell such liquor or liquors at the place stated for the period of one year from the date thereof.

No such license shall be granted until such person or persons shall have paid to the city treasurer the sum of $400.00 for one year's license and shall have presented a receipt therefor to the said city clerk, and no license shall be granted until said person or persons shall have executed a sufficient bond with at least two sureties, resident of the city of Port Angeles in the penal sum of $1000.00 payable to the city or Port Angeles, and to be approved by the mayor and city council, conditioned that the applicant shall keep an orderly house and not sell liquors to minors or to persons adjudged habitual drunkards under the laws of the state, and not to permit or employ any girl or woman to sing, reason or dance, or to solicit treats, or to draw custom for the bar, or to resort there for the purpose of prostitution; or to solicit prostitution, at the place where said intoxicating liquors are to be sold under such license.

Provided, further, that no license for the sale of intoxicating liquors shall be granted by the city council to any person or persons until such applicant or applicants shall have first obtained the written consent of a majority of the resident property holders of the block within which the said business is to be carried on. This provision, however, shall not apply to that part of the city lying west of Lincoln street, north of First street and east of Valley street in said city.

SECTION 2.

It is hereby declared to be unlawful for any person or persons, either as owner, proprietor, lessee, agent or employe to, directly or indirectly, engage in any manner in the sale or disposal of intoxicating liquors of any kind in said city without having first procured a license as hereinbefore provided.

SECTION 3.

Licenses granted under the provisions of this ordinance shall be kept posted in a conspicuous place upon the premises described therein.

SECTION 4.

No person shall, in the city of Port Angeles, sell any malt, fermented, spirituous or other kinds of intoxicating liquors to any person under the age of twenty-one years, or to a habitual drunkard, nor to any person, the wife of whom shall have served a written notice on said person that her husband is neglecting to suitably provide for herself and family.

SECTION 5.

No person shall in said city sell any intoxicating liquors of any kind on any general or special election day during the time the polls are kept open, nor permit any person or persons to enter the place where said liquors are sold, but said place shall be kept absolutely closed during all of said time.

SECTION 6.

No person having license under this ordinance shall allow persons under twenty-one years of age to loiter about or in his place of business or to engage in any game therein.

SECTION 7.

Any person in said city, either as owner, manager proprietor, agent, assignee, lessee, or employe, who shall violate any of the provisions of this ordinance shall be deemed guilty of a misdemeanor, and upon conviction thereof, before any police justice of the city, shall be, punished by a fine not to exceed $100.00 or be imprisoned in the city jail not more than 50 days, or by both such fine and imprisonment, in the discretion of the court.

SECTION 8.

This ordinance shall take effect and be in force from and after its passage, approval and publication.

NORMAN R. SMITH,
Mayor.

Attest:
C. K. HUMPHRIES,
City Clerk.

{SEAL}

Passed May 24th, 1893.
Approved May 29th, 1893.
Published June 2nd, 1893.

Ordinance No. 174.

AN ORDINANCE providing the method for assessing, levying and collecting the cost of improving and repairing streets, sidewalks, alleys, squares and other public places within the city of Port Angeles, state of Washington.

The city council of the city of Port Angeles do ordain as follows:

SECTION 1.

Whenever the city council shall deem it expedient to improve or repair any side walk, alley, highway, square, or other public place within said city, or to establish or alter the grade thereof, shall, before proceeding with said work, pass an ordinance declaring its intention to make such improvement, and state in such ordinance, the name of the street, alley, or other public places to be improved, the points between which such improvement is to be made, the general character of the proposed improvement, and the estimate of the cost of the same, and shall notify all interested that the cost of the same is to be assessed against the property abutting (and included in the assessment district hereinafter provided for), on such street proposed to be improved and shall fix a time not less than ten days in which protests against such proposed improvement may be filed in the office of the city clerk. It shall be the duty of such clerk to cause such ordinance to be published in the official newspaper of the city in two consecutive issues before the time fixed in such resolution for filing such protests, and affidavit of such publication shall be filed on or before the time fixed for such filing. If protests against the proposed improvement by the owners of more than two-thirds of the front feet of lots or lands abutting on such proposed improvement and included in the assessment district therein provided, be filed on or before the date fixed for such filing, the council shall not proceed further with the work unless six members of said city council shall vote to proceed with such work. If no such protest is filed, or if such protest is filed and six councilmen shall vote to proceed with such work the council shall, at its next regular meeting, proceed to consider the same and shall then cause a survey and diagram of said district, so propose to be improved, to be made by the city engineer, and filed in the office of the city clerk for the inspection of all persons interested therein, and after said survey and diagram shall have been filed in said office of said city clerk for ten days the said city council shall proceed and enact an ordinance for such improvement, which said ordinance shall contain the following provisions:

It shall establish the said district proposed to be improved into a local improvement district to be known as the "Local Improvement District No....." which said district shall include all the property fronting on the street to be improved between the points named in such ordinance to the distance back from such street, if plated in blocks, to the center of the blocks, or to the alley, if there shall be one, if plated into lots, only to the center of each lot, and if, not plated to the distance of 120 feet. Such ordinance shall provide that such improvement shall be made, and that the cost and expense thereof, shall be taxed and assessed upon all the property in such local improvement district, which cost shall be assessed in proportion to the number of feet of such lands or lots fronting thereon and included in said improvement district and in proportion to the benefits derived by said improvement,

PROVIDED, That the said council may expend from the general fund for such proposed improvement such sums as in their judgment may be fair and equitable in consideration of benefits accruing to the general public by reason of such improvements and the amount thereof shall be be stated in said ordinance. The expense of all improvements in the space formed by a junction of two or more streets, or where one main street terminates in or crosses another main street, and also all necessary street crossings, or crossways at corners, or intersections of streets, and the expense of establishing, building and repairing bridges in said city, shall be paid by the said city. If any sewers have to be built during said improvement the same shall be paid out of the sewer fund. If, in said improvement, any portion of said street constitutes a water front of such city or is bounded on one side by the property thereof, or is not deeded land, but the title thereof still remains in either the state of Washington or the government of the United States, the expense of work done on that portion of said district from the center line thereof to the said water front or to such other property not deeded, shall be paid for by said city. Said last mentioned ordinance shall be published for two consecutive weeks in the official paper and no further proceedings shall be had by the city council until such ordinances shall have been published and the affidavit of publication thereof shall have been filed in the office of city clerk.

SECTION 2.

After said affidavit of publication has been filed the city council shall proceed to let said work, by contract, as provided by law,

PROVIDED, That no contract for such work shall be given except to the lowest responsible bidder, and in the manner by law provided.

SECTION 3.

If said improvement is made only upon one side of any street, alley, or public place, only the lots on that side shall be assessed.

SECTION 4.

No proceedings whatever shall be had by the city council toward carrying out said improvement after four months have elapsed from the filing of the last affidavit of publication, but said whole matter shall be at an end unless the council shall have taken some substantial steps toward such improvement during said time.

SECTION 5.

After said contract has been let and said work completed, the council, shall, as soon as practicable, and within not less than thirty days from the completion and acceptance of said work, proceed to find the total cost of said improvement, after having deducted any amount assumed by the city, on account of general benefits and deducted all costs of street intersection, etc., as provided by law, and any other amounts required by law, the council shall proceed, by resolution, to fix the amount to be collected from the abutting property, including any water front property or property not deeded, which said amount shall not exceed the amount of the original estimated cost of said improvement, as declared in said first mentioned ordinance.

SECTION 6.

After said city shall have determined the amount to be assessed against the property according to the provisions of this ordinance and the city charter, they shall proceed to make a levy and assessment against the property in the following manner, to wit: The city clerk shall, within ten days after said city council has, by resolution, fixed the amount to be so assessed against the abutting property in said district, make a list in a book, to be known as the "Assessment Roll of Improvement District No....." of all the lots and lands fronting upon the streets, alleys, avenues or other public places or parts thereof designated in said first and second mentioned ordinances to be improved or repaired. Said list shall contain in different columns the names of the owners of said lots, (if the same can be found by said clerk, if not the same shall be known as "unknown owner,") the number of the lot, the number of the block, the feet fronting on said improvement district, the side of the street or place, the depth of the lot, block or place, to the center of the block, as hereinbefore provided or the depth thereof as hereinbefore provided, and shall leave a column for the purpose of fixing the amount assessed against said lot or parcel of land. Said list shall also contain the lots or parcels of lots which may not be deeded property as hereinbefore provided the same as any other property, and in said list said clerk shall comply with any division or subdivision as appears by plats of record in said county, and after said clerk shall have fully completed said list the same shall be filed in his office.

SECTION 7.

The clerk shall thereupon immediately attach to said list his affidavit, that said list is a true and correct list of each and every lot or parcel of land fronting on said district to be improved or repaired, giving the date of said list. Said verification shall be sufficient if made in the following form:

STATE OF WASHINGTON, } ss
COUNTY OF CLALLAM,

I..... city clerk, of the city of Port Angeles, do solemnly swear that in compliance with ordinance number 174 of said city, I did on the ..... day of ..... 189...., prepare the foregoing list of each and every lot and tract of land set forth in the above roll; that the above and foregoing is a complete list of each and every lot or parcel of land fronting on either side of "Local Improvement District No....," and that said above list is in every respect as required by law.

.....

Subscribed and sworn to before me, this..... day of ..... 189....

.....

SECTION 8.

Said verification shall be placed at the foot of said list, and said list, in said book, shall be preceded by a caption describing the same as fully as possible. Said assessment roll so prepared by said clerk shall contain an itemized statement of the total cost of making said improvement; the total amount paid for bridges, sewers, the amount assumed by the city, the amount paid for street intersections and all other amounts to be assumed by the city, and shall show the net expense chargable to private property, as provided by this ordinance and the city charter, and said city clerk shall also attach thereto his certificate certifying that said items were duly ascertained by the council at a regular session thereof, giving the date of the same; and said city clerk shall properly certify that said assessment roll is the true assessment roll prepared by the city clerk.

SECTION 9.

After said city clerk shall have complied with the foregoing provisions, the city council, if the same is, in their judgment, correct, shall adopt the same, as the assessment roll of "Local Improvement District No....," if, in their judgment, any corrections are required they shall cause the same to be made before adopting the same.

SECTION 10.

After said assessment roll has been adopted by the city council, the city council shall appoint a committee of three members of said city council to be known as the "special examining committee of Local Improvement District No.....".

SECTION 11.

Said committee shall immediately and within ten days after being so appointed, examine the lots and lands described in said roll, the improvements made thereon with a view of determining the amount to be assessed against said abutting property, according to the benefits said property shall have received by virtue of said improvements, and after they shall have thoroughly examined the same they shall within said ten days submit a written report to said council, which said report shall contain a transcript of the lots or parcels of land from said assessment roll as provided by the city clerk and said committee shall in said written report fix the amount in "red ink" opposite each lot or parcel of land in a column to be called the "amount of the benefit received from said improvement to the center of said street or place fronting on said lot as provided by the city charter and the constitution of this state. Said report shall be filed in the office of the city clerk: thereupon said city shall cause to be published in the city official paper a notice to the effect that the report of the examining committee, appointed by the council, to fix the amount to be charged to the property fronting on "Local Improvement District No....." has been filed in this office and that the same will be before the council for consideration at the next regular meeting thereof, specifying, in said notice, the date and hour thereof, and the affidavit of said publication shall be filed with said city clerk.

SECTION 12.

At the time and place mentioned in said notice the city council shall proceed to examine the report of said committee: shall hear any remonstrances, or objections urged by any property owner in said district and shall proceed at said meeting to finally fix the amount chargable to each and every lot or parcel of land abutting on said district, as provided by law. The council, if in their judgment, have not sufficient time to complete the same may lay said matter on the table for further consideration at future meetings, but the entire matter shall be closed up within thirty days from the first meeting at which it is considered. The city council shall after they have determined the same cause the clerk of said city, as their secretary, to enter in the column of said assessment roll to be known as the "amount of benefits" the amount in dollars and cents opposite each lot or parcel of land, which said amount so entered on said roll by the city clerk in the column of "amount of benefits" shall be the true amount which said lot or parcel of land is assessed, for the full depth thereof, in proportion to the benefits upon said property sufficient to cover the total expense of the work to the center of the street on which it fronts, as provided by the charter and constitution of the state of Washington, and said city council shall fix said amount solely in proportion to the benefits which said lot or parcel of land has received by virtue of said improvement.

SECTION 13.

After said city council shall have entered the final amount of said benefit on said assessment roll, they shall proceed by ordinance, to fix the time or times when said amount, so fixed, shall become due, and may, if they so desire, fix the time of said payment in installments as provided by law, and may issue bonds for the purpose of paying for the cost of said improvement, as provided by law, and shall enter upon said assessment roll the time or times when said amounts become due, the rate of interest chargable thereon and the amount of penalty to be paid, in case of delinquency.

SECTION 14.

The said city council shall issue warrants upon the general fund for the amount charged against all lots or parcels of land on said assessment roll which are water front, or which are not deeded land, as provided in this ordinance.

SECTION 15.

The said assessment roll, after it is completed, shall be immediately delivered to the official tax collector of said city, as provided by law, for the collection of general municipal taxes, and said officer shall collect said taxes, as provided by law, and as appears upon said assessment roll.

SECTION 16.

Immediately after said assessment roll shall have been delivered to the proper tax collector, the city clerk shall publish once in the official newspaper of said city a notice notifying all interested parties that said assessment roll of "Local Improvement District No ...." has been delivered to the city tax collector, mentioning his name and place of office for collection and said notice shall state the time or times of payment of said assessment.

SECTION 17.

If any lot or parcel of land is delinquent more than thirty days in the payment or payments of any such assessment a penalty of five per cent. shall be added thereto and collected by said city tax collector, and said sum so assessed from and after the date they became due, shall draw interest in the sum fixed by law. Said taxes shall be collected by the same process and in the same manner as the general municipal taxes of said city.

SECTION 18.

None of the provisions of this act shall apply to any re-assessment made by virtue of an act of the legislature of the state of Washington, approved March 9th, 1893, entitled, "an act relating to and authorizing the collection of assessments for local improvements by a new assessment or reassessment of the cost and expense of making same, in cities and towns, and declaring an emergency," but all reassessments shall be made by special ordinances.

SECTION 19.

All improvements made under and by virtue of this ordinance shall be upon the grade established by ordinance number 117, being an ordinance "establishing the grades of all streets in the city of Port Angeles, and repealing ordinances numbers 19 and 20," which said ordinance was passed and approved December 14, 1892, and said ordinance is hereby ratified and adopted as the ordinance fixing the grades of said city as therein specified and in case any street or other public place in said city, by reason of extension of an extension of the city limits, is not fixed accordingly, the same shall be established in strict conformity with the grade established by said ordinance.

SECTION 20.

All permanent sidewalks, the cost whereof is to be assessed against the abutting property shall be in accordance with the provisions of this ordinance.

SECTION 21.

This ordinance shall not be so construed as to make any assessment for any of the improvements herein mentioned upon anything except the naked land itself and in estimating the benefits and fixing the amount to be assessed against any property all improvements in the same must be excluded and the amount of the assessment must be according to the amount of benefit received therefrom.

SECTION 22.

This ordinance shall be in force and take effect from and after its passage, approval and publication.

NORMAN R. SMITH,
Mayor.

Attest,
C. K. HUMPHRIES,
City Clerk.

{SEAL}

Passed May 24th, 1893.
Approved May 29th, 1893.
Published June 2nd, 1893.

Notice of Stockholders Annual Meeting.

To whom it may concern—That on Thursday June 15th, 1893, at 2 o'clock p. m. the annual meeting of the stockholders of the Democrat Printing and Publishing Company will be held in the office of the company in Port Angeles, Wash., for the purpose of electing a full board of trustees and the transaction of such other business as may come gefore said meeting.

By order of the board of trustees o said company.

LOUIS R. FLOWERS,
Secretary.

L. H. Smith for Plumbing at his new sta a Front and Oak streets.

City Hotel

AMERICAN AND EUROPEAN PLAN.

Special Rates to Commercial Travelers.

FREE EXPRESS FROM ALL BOATS.

H.B. Crockett, Proprietor. - Port Angeles, Wash

THE TURF

The Best Brands of Wines, Liquors and Cigars.

Private Rooms in Connection for Family Use.

ERANK MEERWALDT, PROP'R.
Corner Front and Laurel Sts.

OLD CROW
SALOON.

M. GERAGHTY, PROPRIETOR.

Good Whiskies and Fine Wines a Specialty.

T. MONA
SALOON.

BILLARD AND POOL ROOM IN CONNECTION.

AGENT FOR BAY VIEW BEER.

Front Street, Port Angeles.

Albert Goldwater,

* Merchant Tailor. *

CLEANING AND REPAIRING.

Front Street, Port Angeles, Wash.

Thomas Larson,
DEALER IN
Dry Goods, Embroidery, Silks and Ribbons. Novelties.

Lincoln Street Wharf, Near Front. Port Angeles.

J. Martin, Jr.

SHOEMAKER AND REPAIRER.

Corner Front and Lincoln Streets.

Do You Suffer?

Rhuematism, Fits (epilepsy) Scrofula, Liquor, Morphine or Tobacco Habit, quickly and permanently cured by the wonderful BI-CHLORIDE of GOLD treatment.

Rheumatism (the uric acid from the blood) Cured in from five to thirty days.

Fits (Epilepsy) Permanently Cured; no return of the desease from two to four weeks treatment.

SCROFULA And the worst cases of in-
SCRUFULA herited blood taint quickly
SCROFULA and permanently cured.

Drunkeness Cured in from 20 to 30 days. Opium, Morphine or Tobacco habit cured 10 to 20 days.

No restriction or publicity. Patients cured at their own homes; 40,000 sufferers cured in 8 years.

Full particulars without charge, address

DR. WOOD BI-CLORIDE OF GOLD INSTITUTE.

215 Powell St., San Fracisco, Cal.

Have You Timber Land For Sale?

Those having timber land for sale please address, J. W. HARTNETT,
Everett, Wash.

CALIFORNIA
WINE COMPANY.

Front St. Bet. Cherry and Valley Sts.

Families Supplied by Gallon, Bottle or Dozen.

Summons for Publication.

IN the Superior Court of the State of Washington, for the County of Clallam, holding terms at Port Angeles.

STATE OF WASHINGTON, } ss.
COUNTY OF CLALLAM.

Action brought in the Superior Court for the County of Clallam holding terms at Port Angeles, and complaint filed in the office of the clerk of said court on the 15th day of May, 1893.

Phoebe Chalfant, Plaintiff,
vs.
Perry Chalfant, Defendant.

To the above named defendant:

You are hereby notified that Phoebe Chalfant, plaintiff, has filed a complaint against you in the superior court of the state of Washington, for the county of Clallam, holding terms at Port Angeles, which will come on to be heard sixty days after the first publication of this summons, to-wit: Sixty days after the 19th day of May, 1893, and unless you appear and answer the same on or before the 22nd day of July, 1893, the same will be taken as confessed and the prayer of said complaint granted.

The object and prayer of said complaint is to obtain a divorce from you on the grounds of "abandonment for one year" and for "neglect and refusal to support" her for same time, and for title to lots 7 and 8 of block 342, U. S. Reserve at Port Angeles said county and lots 27 and 28, block 18 of Fogarty and Dolan's addition to Port Angeles said county and costs and disbursements herein.

{SEAL} WITNESS my hand and the seal of said Superior Court, affixed this 15th day of May, A. D. 1893.

A. A. RICHARDSON,
County Clerk and Clerk of the Superior Court.
GEO. C. HATCH, Plaintiff's att'y.

SUMMONS BY PUBLICATION.

STATE OF WASHINGTON, } ss
COUNTY OF CLALLAM.

In the Superior Court of the State of Washington, for the County of Clallam, holding terms at Port Angeles.

William J. Morrissey, Plaintiff,
vs.
John G. Rollins, Defendant. } No. 677.

Action brought in the Superior Court for the County of Clallam, holding terms at Port Angeles, and complaint filed in the office of the Clerk of said Court on the 7th day of April, 1893.

To the above-named Defendant:

YOU ARE HEREBY notified that William J. Morrissey, Plaintiff, has filed a complaint against you in the Superior Court of the State of Washington, for the County of Clallam, holding terms at Port Angeles, which will come on to be heard sixty days after the first publication of this Summons, to-wit: Sixty days after the 7th day of April, 1893, and unless you appear and answer the same on or before the 10th day of June, 1893, the same will be taken as confessed and the prayer of said Complaint granted.

The object and prayer of said Complaint is to obtain judgment on a promissory note of date January 11th, 1892, due one year from date for sum of $250, with interest thereon at ten per cent. per annum from date and attorney's fee of $50, as provided for in mortgage herein named, and to foreclose a certain mortgage, given by said defendant to secure payment of said note, on SW ¼ of SE ¼ and S ½ of SW ¼ of Sec. 9, Tp. 30 N., R. 7 W., Clallam county, Washington.

{SEAL} WITNESS my hand and the seal of said Superior Court, affixed this 7th day of April, A. D. 1893.

A. A. RICHARDSON,
County Clerk and Clerk of the Superior Court.
H. H. WILLSON, Attorney.
Date of first publication, April 7th, 1893.

SUMMONS.

STATE OF WASHINGTON, } ss.
CLALLAM COUNTY.

IN the Superior Court of the state of Washington, for the County, of Clallam, holding terms at Port Angeles.

Isabella Jennings, Plaintiff,
vs.
Alfred C. Jennings, Defendant. } No. 686.

Action brought in the superior court for the county of Clallam holding terms at Port Angeles and complaint filed in the office of the clerk of said court on the 14th day of April, 1893.

To the Above Named Defendant.

You are hereby notified that Isabella Jennings plaintiff, has filed a complaint against you in the Superior court of the State of Washington for the county of Clallam, holding terms at Port Angeles, which will come on to be heard sixty days after the first publication of this summons, to wit; sixty days after the 21st day of April, 1893, and unless you appear and answer the same on or before the 22d day of June, 1893, the same will be taken as confessed and the prayer of said complaint granted.

The object and prayer of said complaint is that plaintiff and defendant be forever divorced, that plaintiff be awarded custody of minor child of parties hereto, be restored to her maiden name, Isabella Overlin, and have judgment for her costs and disbursments herein.

Witness my hand and the seal of said Superior court, affixed this nineteenth day of April, A. D. 1893.

{SEAL}

A. A. RICHARDSON,
County clerk, and clerk of the superior court.

M. B. SACHS, Plaintiff Attorney.

NOTICE OF PUBLICATION.

Increase of Capital Stock.

Notice is hereby given that a meeting of the stockholders of the Western Washington Development Company will be held at the office of the said company a its principal place of business is the city of Port Angeles, state of Wahington, on the first Monday in June, A. D., 1893, at the hour of 10, a. m., of said day. The object of said meeting is to increase the capital stock of said corporation from three hundred thousand $300,000) dollars to two and one-half million ($2,500,000) dollars.

By order of the Board of Trustees.
Dated at Port Angeles, this 23rd day of March, A. D., 1893.

ALFRED MORGENSTERN,
JAMES GILLERAN,
JAMES S. COOLICAN,
NORMAN R. SMITH,
CHARLES GORE.
Trustees of the Western Washington Development Company.

J. C. Hansen has a complete stock of Homeopathic medicines.

Van Lehn Bros. wholesale dealers in flour and feed of all kinds.

For the latest spring styles call and see Mesdames Souder and Souther.

For the latest spring styles call and see Mesdames Souder and Souther.

L. C. Hasting & Co. received a car of cook and heating stoves from the Michigan Stove Co., Detroit, this week. They are the finest stoves made, yet this firm is selling them lower than other dealers charge for poorer goods.

GIRLS AND .....

How the Young Women of Chicago Act in the Presence of Robbers.

The small girl is in hard luck just now. Every place she turns somebody is ready to hurl some horrible tale about robbers and masked highwaymen at her. It doesn't make her feel very happy either. She runs over to a neighbor's house for the one purpose of getting away from Brother Ned and his dreadful stories, but her little heart droppeth down to the soles of her shoes when she gets there, for the whole family, with staring eyes and wide open mouths, are listening to the slow and sonorous voice of their venerable grandparent. He is right in the middle of a newspaper article dealing with the latest suburban murderer, whose chief business in life appears to be gathering up loose change from passing pedestrians.

It is simply awful, and there is scarcely a girl in this beautiful city of Lake Michigan breezes that hasn't pictured herself as being robbed.

One young woman says that during the robbing process she would be very calm—oh, so calm, just like a beautiful morning in June. If a bold man should march up and demand her pocketbook the brave maiden would remark with all the nonchalance imaginable, "Why, certainly, my good fellow; you are welcome to it, I'm sure." Then she would dive into the voluminous depths of her jacket pocket and haul out a well worn wallet, carried for that especial purpose.

No doubt this well planned scheme would work beautifully, but when the girl had cause to display her ingenious idea she forgot all about the calm part, and just yelled, "Mamma! M-a-a M-a-a-a!" and raced off. That wasn't a bad plan at all. The extensive test of that girl's lung power filled the highwayman's heart with fear and trembling, and the probabilities are that he has reformed and started into a safer occupation.

There is another girl who is celebrated for her honesty, and the most casual allusion to a robber makes her hair stand on end. Her plan is to deliver all valuables with as little loss of time as is possible and accompany the deal with trembling hands and chattering teeth. Why the trembling hands and chattering teeth are essential to the transfer of property she fails to explain.

When a horrid old highwayman yells, "Your money or your life!" at her she'll just say: "Here's my purse; there's $1.17 in it. Here's my watch. I haven't any rings—left them on the washstand at home. That's all I've got. Go away! Go away!" And if he still lingers, in the hope of getting more plunder, she would scream for a policeman, and of course the blue coated officer would land on the scene at once and take the offender off to jail. She might yell, "Police!" in the first place, but it would upset her plans, and that wouldn't do at all.

Another girl declared that she would depend on running to save her riches, but one evening as the shadows were stealing softly down upon the busy world and the fleet footed young woman was trotting along, peeping behind trees and into gloomy doorways, a burly colored gentleman suddenly appeared ahead of her. Somehow or other she didn't think about running just then, and as she was about to pass her new brunette neighbor grabbed hold of one of her arms with all the assurance of a street car conductor and quietly if not elegantly remarked, "See here, honey, I want yer mun; see?" She saw, tightened her hold on that little leather purse and tried to yell. The yell failed to materialize and amounted to nothing more than a little feeble "O-o-oh!" that wouldn't really awaken a drowsy sparrow.

The maid and the villain became involved in a beautiful melodramatic scrap, and, strange to relate, the man got the worst of it. His fair opponent succeeded in jabbing about two inches of hatpin into one of his arms, which made his colored highness howl and loosen his grasp. Then the girl escaped and ran for dear life. She had to buy another hatpin, to be sure, but she still has her pocketbook, and is now posing as one of the bravest girls on record. Major McClaughry might make a police woman out of her.—Chicago News-Record.

Roast Turkey Without Stuffing.

There is not the slightest doubt but the stuffing of poultry ruins the flavor and makes a good dinner hard to digest. Speaking of stuffing, I always think of a question asked me at a lecture, where I was trying to convert my audience to the above fact. "Why, how do you keep the turkey from caving in?" They will not, of course, "cave in," as the stuffing does not in the least hold the carcass in shape.

Truss the turkey and roast it just as you would ordinarily, and behold the difference in flavor. You will never stuff poultry again. After it is in good shape dust with pepper and put a goodly quantity of melted butter over its breast. Run it into a hot oven and after thirty minutes cool down the fire. Roast without water, simply basting with the melted butter and the fat in the pan, for twenty minutes to each pound of turkey. Do not count the first half hour. Salt when nearly done.—Table Talk.

A Made Over Gown.

A bright girl, with more of a deposit in her head than at her banker's, has made herself a fascinating fall costume out of a last year's gown. The skirt of the gown, which was of dark wool, she cut and fitted over to the desired shape. It was a dull, reddish, rough stuff, and with a little quilling of velvet doubled together and plaited she finished the edge. Then a black velvet coat, relic of finery, was made to do duty as a little jacket, cut shorter than the Eton model, slashed up the back to the neck and edged all around with a finish of jet. The top of her skirt she edged about with a double bias fold of velvet, fitted neatly, and less than two inches wide when all finished, and this she hooked over a full waist of the gray green and blue tartan wool, checked off with a thread of scarlet in silk.—St. Louis Globe-Democrat.

International Copyright in Italy.

It is to be hoped that the international copyright, which has just been proclaimed as between Italy and the United States, between President Harrison and King Humbert, may not throw the plaster cast industry on both sides the Atlantic into economical spasms. But the current year has developed, and that the coming year promises still further to develop, an almost alarming fecundity among the sculptors of Italy in the way of sketches, molds and casts intended to "disfigure and present" everything which did or did not happen, as well as everything which ought and which ought not to have happened to the discoverer of the New World.

Hardly three weeks ago, for example, Signor Cesare Orsini (who bears a name cherished by Italian patriots) opened in the Via Nagio at Rome "a Columbian exposition" of models in clay and plaster, intended to represent all the possible and impossible phases of the career of Columbus. No artist appears to have dealt with Columbus in his cradle, or with Columbus at the marriage altar, but Signor Macaghani contributes an alarming image of an angel whisking off to heaven the soul of the dying navigator, and Signor Guilianotti an astonished image of Columbus catching his first glimpse of the New World. Nine at least of these works of art are intended, as our Roman correspondent informed us, to decorate the Capitol at Washington. It is to be hoped no time will be lost by the artistic and æsthetic members of the senate and the house in preparing to receive this worshipful emigration with the whole force, if necessary, of marines and artillery at the disposal of the federal government.—New York Sun.

Love at First Sight.

Last winter D. W. Little, one of the adobe farmers on the west of town, shot into a band of geese. A white gander was struck and had one wing broken. Mr. Little took the goose home and gave him to his boys, who doctored his wing, and he soon became so tame as to follow the boys wherever they went, eat from their hands, and even poke his head into their pockets for corn or wheat. A few days ago a band of wild geese flying over the premises and making their usual clatter attracted the attention of the domesticated gander, which gave an outlandish display of quacking and shrill yells in goose language that had a most startling effect with the band flying past.

A fine white goose was seen to leave the band and shoot down until it landed in the yard at the side of the pet, and the meeting was demonstrative to an exciting degree. Their gabbling, quacking and amusing antics afforded as much fun for the boys who witnessed the meeting as they could have found at a circus. The new arrival refuses to leave, but will fly over the fence when the two are approached by the boys, and then fly back to its mate when the boys step aside.—Biggs (Cal.) Argus.

The Latest Hypnotic Yarn.

The latest hynotic yarn from the Charite hospital, Paris, casts all its predecessors into the shade. Dr. Luys, it appears, has been making experiments in relation to what he calls the "exteriorization" of the human body, and it is asserted that he succeeded in transferring the sensibility of a hypnotized woman into a tumbler of water. When the water was touched the woman winced, and when it was swallowed she went into a deadly swoon. How the drinker felt with another person's sensibilities in his vitals is not stated.

Dr. Luys next undertook to transfer sensibility from the woman to her photograph, and succeeded so admirably that when he stuck a pin into the picture the woman screamed. Not only this, but the mark of a scratch appeared upon her hand in exactly the spot where the pin had been applied to the photograph. It is lucky for Dr. Luys that he is living in the Nineteenth century, for many an old woman has been hanged and burned for doing this sort of thing.—Denver Sun.

The Loss in Gold Coin.

A remarkable example of the loss of gold by reason of abrasion came to the notice of the Chicago customs officials the other day. George W. Sheldon & Co. sent $15,000 in gold to the collector to pay duties. The sum was in equal amounts, made up of $5, $10 and $20 pieces. The teller found that the coin footed up all right taken at its face value, and it was sent over to the subtreasury. Pretty soon word came back to the collector that the $15,000 in gold was $1,935 short weight and the deficit would have to be made up before a receipt would be issued. Examination proved that the coin had been abraded to that extent—nearly 13 per cent.—Boston Globe.

Buried Under Seventy Tons of Coal.

James Bordley, of Chester, lost his life in a strange manner at the Wellman Iron and Steel works. The company have an appliance for loading coal into cars through chutes. Bordley was on top of a 400-ton pile of coal, and when the chute was opened he was sucked into the chute, and seventy tons of coal covered him over. Twenty men worked for an hour to move the coal pile, but when Bordley's body was recovered life was extinct.—Philadelphia Times.

Rolling a Peanut.

Some very funny election bets are now being paid here by good Republicans who were confident of the success of their ticket. A Sixth ward man rolled a peanut seven squares with a toothpick and had a broken back when his bet was paid.—Harrisburg Cor. Philadelphia Press.

John T. Stone, of Henderson, N. C., is the youngest editor and proprietor in the United States. He is the boss "hustler" of the Henderson Daily Hustler, and is only thirteen years old.

A vault 4 feet high, 4 feet wide and 7 feet long was uncovered a few days ago by workmen at Whitely, Ind., who were engaged in removing a peculiar mound.

Looking for His Father.

Recently a westerner 6 feet 6 inches tall, with broad shoulders and weighing over 200 pounds, appeared at Titusville. He was William Ferguson, of San Francisco, and was in search of his father. His parents were married near Salamanca, N. Y., thirty-nine years ago, and a few months before William was born his father deserted his mother, who was then a little more than sixteen years of age. Ferguson never returned, and his deserted wife eventually went west with her boy and married again. Within a short time past she told him for the first time the story of his father. William not only failed to feel a repugnance toward the father, but desired to see him, and on learning subsequently that he was still living came east to find him. He was informed that the old man was leading a hermit's life somewhere in the Alleghany mountains.

In his search he found a woman who said she had been married and deserted by Ferguson, and was working to support herself and two children. The searching son finally got on the right track, and securing here a man to go with him drove to the vicinity of McGraw Center, located in the woods, some miles from Titusville. There, in a tumble down shanty, living alone and with apparently nothing to live on, he found his long lost father. William concealed his identity, and the old man was drawn into reminiscent conversation, during which he took no pains to conceal the fact that his first wife was living in the west. Then the son made known his identity.

The shock of surprise caused the old man to swoon. Then the son, who is well educated and in good circumstances, offered to take the father west with him and contribute to his support. The old man declined, and the son left. The son is now in the vicinity of Titusville, and hopes to persuade the old man to return with him to the west.—Cor. Pittsburg Dispatch.

Death of a Recluse.

The bachelor hermit of Clinton county, Owen Mulligan, has paid the debt of nature and joined the great majority upon the other shore. He was a remarkable man. He emigrated to Clinton county upward of a half century ago and accumulated a neat fortune there. He was at the time of his death worth $100,000. The hermit reached the ripe old age of ninety years. He lived all alone in a modest farmhouse a few miles from Aviston. Many years ago robbers broke into the farmhouse, and, believing there was money hidden there, they tortured the hermit to make him give it up. His feet were burned black by tallow candles, but he kept his secret. After that he purchased a shotgun and prepared for robbers.

A few years later he was awakened one night by robbers in the house. They had forced an entrance into the house through a door and were hunting for the hermit with drawn revolvers. He leveled his shotgun at one of the robbers and pulled the trigger. The villain's head was literally blown off. The other robber escaped. The dead man was never identified, and he was buried by the county. Owen Mulligan's fortune will go to relatives in Ireland.—Cor. Chicago Inter Ocean.

A Youth Who Would Be Happy in Life.

There is one young gentleman in London who is determined that marriage shall not be a failure with him at least. He took the young lady he was engaged to to the Lyric theater on Monday evening and installed her in a box. In the next box was another young fellow, handsome and dashing, with whom the young lady established a lively though surreptitious flirtation. Young fellow No. 1 protested in vain, whereupon he left the box, reappeared at that of the masher and told him that the young lady in the next box wished to make his acquaintance.

Young fellow No. 2 was delighted, and accompanied young fellow No. 1 to the presence of the fickle fair one, and young fellow No. 1 introduced them, saying quietly, "This gentleman will see you home." He then left the theater, and the young lady has never seen or heard of him since. All parties are well known in good society, and consequently the affair is much gossiped about.—London Letter.

William Penn's Treaty Tree.

History records that William Penn made his treaty with the Indians under an elm tree on the banks of the Delaware. The aged tree blew over in a storm many years ago, but young ones from it are believed to be in existence. In the hope of preserving this historic spot the city of Philadelphia has recently taken possession of two acres of ground in the midst of which this tree formerly grew, and some young specimen that has a clear and undoubted record as being the descendant of the original tree will probably be planted there. The plot has been taken in accordance with the recent small park movement. While preserving historic associations it will afford a breathing spot on the banks of the river for a dense manufacturing population, of which this is, in a measure, the center.—Providence Journal.

Mrs. Lease's Complaint Against Women.

In the course of an interview concerning her candidacy for a seat in the United States senate Mrs. M. E. Lease gave utterance to the following: "The strange part of this all is that of all the congratulatory letters I have received not one of them is from a woman. I am the only woman ever suggested for the office of United States senator, and it is very funny that none of my congratulations should come from women."—Kansas City Journal.

Benedict Arnold's Flagship.

A portion of the timbers of General Benedict Arnold's flagship, Congress, which sank in October, 1776, in Lake Champlain, has been raised by Captain C. W. Adams, of West Addison, Vt. The timbers are of oak and are sound.—Cor. New York World.

A COMPACT HOUSE.

Two Thousand Dollars Will Build This Handsome House of Nine Rooms.

[Copyright, 1892, by American Press Association.]

A great many people delay building because they do not know what may be done through economical and careful planning. By this is meant economical and careful planning in the arrangement of floor plan. In the cost of the plan which is here presented one can see how the house itself could be built for $2,000. But the house is not all that one needs for comfortable living. A furnace, bathroom, mantels, gas fixtures and other details would add some $600 or $800 to the cost of the house. However, this sum of money is relatively small when considered with respect to the accommodation. One goes into the reception hall, finds a little screened vestibule in which to hang up coats and wraps, which affords a place slightly removed from the hall itself. This makes it possible to use the room as something more than a passage. From this reception room one may go into the dining room, up a short flight of stairs to a landing, and from thence to the second floor. One can go to the second floor by means of the same landing by going up the dining room stairway. In this sense the stairway is a combination. One goes from the dining room to the landing, through the door and from thence to the front stair landing and the second floor.



FRONT ELEVATION.

The kitchen is conveniently arranged—a pantry with cupboard under front stairs and a passageway to the cellar next to it, a sink for the pumps and dishwashing at one side of the wall and a place for the range on the other; then, connecting the kitchen and dining room is a little passage in which is located the china closet. The passage is lighted by a window; the china closet has glass doors above and panel doors below. Back of the china closet and kitchen is a porch. These porches and summer kitchens are frequently used as laundries. A better arrangement is to do the laundry work in the basement on a cement floor, and to have a sink which connects with an outside drain or sewer to which all the drain water, slop water and everything else connected with the house may find its way. The basement laundry is altogether cooler, pleasanter and generally more satisfactory than one on the first floor. It is a pleasant place to can fruit in the summer or to do other work of a similar character. Such a laundry is arranged with a small stove for heating water, a sink, as mentioned before, and the pumps for well or cistern water, or with city water connection. In rainy weather the clothes can be dried in the basement.

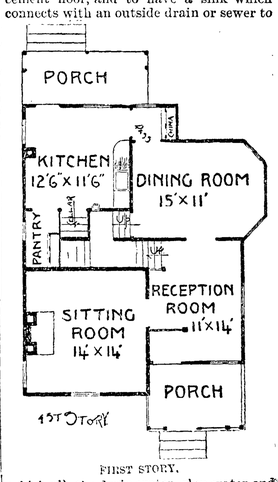

FIRST STORY.

The second floor has four rooms over the four rooms below and a bathroom and rear bedroom over the kitchen and porch. Each of these bedrooms is provided with sufficient wall space for bedroom furniture. In each there is a closet, and an additional one is placed in the hall for bed linen. There is a stairway to the attic in which there is a large, square room, plastered, properly connected and ventilated; altogether a very pleasant place. Building a house in this way—four rooms on each of the two floors and one in the attic—makes an economical plan, economical in many ways. A compact, properly arranged house contributes to the enjoyment and satisfaction of all who live in it. With the added social and other duties which have come to American housekeepers certain compromises must be made. An economical plan may greatly lighten this burden. If she employ little help about the house the compact plan will reduce the strain on the energies of the housekeeper herself. It will make the difference between ordinary enjoyment in living and continued weariness and anxiety. So much for a compact house.

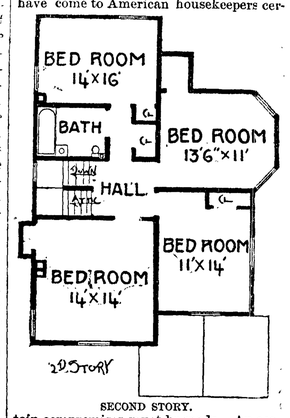

SECOND STORY.

LOUIS H. GIBSON.

The mouth of the Mississippi river, curiously enough, is three times higher than its source.

The Democrat-Leader.

FRIDAY, JUNE 2, 1893.

PERSONAL MENTION.

Phil. A. Dolan was in Seattle this week.

Phil Rollins of Dungeness, was in town Tuesday.

Ben Krohn, of Clallam Bay, was in town this week.

Mr. T. A. Miner, of Dungeness, was in town this week.

Mrs. Lee returned from a visit to Port Townsend, Thursday.

Mr Harry E. Lutz, of Port Crescent, was in town this week.

Mr. M. J. Carrigan, returned from a trip up-Sound Wednesday.

Engineer Pope and W. W. Dedman went to Olympia, Tuesday.

Messrs. Dedman and Pope returned from Gettysburgh Sunday.

Dr. I. M. Harrison, of East Sound, was in the city Wednesday.

Col. and Mrs. Ballinger, of Townsend, were in the city Wednesday.

Mr. J. P. McGlinn, Indian agent at Neah Bay, was in the city this week.

Mrs. Dr. Rockman arrived Tuesday and will remain some time the guest of her daughter.

Attorney Munday, of Seattle, has been in the city during the week, one of the lawyers for the plaintiff in the Baxter vs. Pullen case.

Messrs. J. S. Maxwell, Quillayute; Jno. Iverson, Collins; O. J. Austin, Gettysburgh, and O, Erickson, Quillayute, are in the city.

Messrs. Frank T. Balch, Boston; F. L. Smith, Forks; J. P. Austin, Shuwah; Capt. Jimmie, Lapush, and Fred Hachnel arrived on the Willapa Thurday morning.

Elias Moa, formerly of this city visited his old home this week. Mr. Moa is now of Junction City, but talks of returning to Port Angeles shortly. He was struck with the improvement in Angeles since he was here last.

LOCAL PARAGRAPHS.

Race street is being graded, planked and otherwise improved.

The name of the City Hotel has been changed to the Hotel Arlington. The new name sounds somewhat more euphonious.

A rumor is without foundation to the effect that W. R. Hoole, who has been seriously ill for some time past had passed away.

A visitor here on Decoration Day spoke complimentarly of the memorial exercises stating that they would have done credit to a much larger place.

Rev. E. Davis will hold a service in the Episcopal church, corner of Chase and Sixth streets, Sunday next at 11 a. m., and after service will organize a Sunday School. All cordially invited to attend both service and Sunday School.

The steamer Isabel, Capt. Owen, arrived Wednesday from Victoria, with fifteen passengers. Among her passengers were the following well known Victorians: Messrs. Merrifield, W. H. Bone, R. T. Williams and Pridham.

Mr. H. B. Crockett, of the Arlington, most royally entertained a number of friends last Saturday evening. The evening was very pleasantly spent with dancing and a delicious luncheon was served.

F. Kirstein of San Francisco, accompanied by E. Emald of same city, has been in Port Angeles a few days looking over the ground with a view of erecting one of his patent ovens from which turpentine, fir balsam, wood tar and charcoal are produced. Both are delighted with the location of this city, and report that no better field for this industry has yet been found. They will organize a local company and commense the building of one oven at an early date.

Letters remaining uncalled for in Port Angeles postoffice, May 27th, 1893.

Frank Doney, Chas. E. Carlton, Joseph Price, O. O. Storle, Mrs. Slater, Pat Kelley, J. P. Morin, J. T. Dunn, Frederick Frank, Robert Bernier, M. T. Bradley, Geo. F. Jones, J. A. Johnson, John Pert, E. Benton, Thos. Wall, William Penden, Herman Gunderson, E. A. Gillet, Mrs. M. Emmons.

In calling for the above letters please say advertised.

J. S. FENN, P. M.

Remember that you can always get pure fresh Jersey butter at Harvey's

THE CITY DONATED A

Plot in the Gyrenbad Cemetery.

COUNCILMAN RISTINE

Performs a Painful Duty—The Hack License Controversy—Workmen Petition for Higher Wages—Improve the Streets and Give Laborers Work.

The council met in regular session Wednesday evening with the mayor and Councilmen Beam, Reed, Metcalfe, Carver, Rose, Ristine and Krueger present.

Mr. W. R. Gay was given a hearing before the council. He appeared to represent the Transfer Company. Formerly the license had been $1, but now it is raised to $15. In the interval some teamsters had received licenses for $1, but his client had had to pay $15. Why the discrimination? All, in his judgment, should be treated alike. The matter was laid over for one week.

Mrs. Peters was given the privilege of the floor, and stated in explanation that she was there in behalf of Mr. Peters as well as herself, to donate two acres in Gyrenbad cemetery to the city for city purposes. The magnanimous offer was accepted and a vote of thanks was unanimously extended them for the gift.

Captain Clements submitted a communication agreeing to pay for the publication of the ordinance creating a port warden, if the council would pass the same. The communication was placed on file.

A petition plentifully sprinkled with humor and pathos was read by the clerk from the pick and shovel brigade, praying that their wages be raised to $2.25. The petition was filed.

Ordinance No. 181 extending streets north to harbor line and establishing Railroad avenue was read and referred to ordinance committee.

Ordinance No. 182 providing for the closing of places of business excepting drug stores, was read and referred to ordinance committee.

An ordinance redistricting wards and voting precincts within the city was referred to the finance committee.

A motion by councilman Carver, that proprietors of junk shops and second hand stores be permitted to pay their licenses quarterly, prevailed.

The marshal was instructed to look after suitable quarters for a pound for dogs.

Councilman Ristine stated that he had an unpleasant task to perform in calling the attention of the council to reflections seriously compromising the official character and reputation of certain city officials. He believed the matter should be investigated, and if well founded, the culpable and erring officials brought to justice. The mayor stated that before anything could be done definite and specific charges must be made against such officials.

A board of health was created comprised of Mayor Smith, chairman; Councilman Carver, clerk; and Dr. Lull, health officer, to act until the 10th of June, at which time the regular election of such officers occurs.

Councilman Carver stated that there were a number of idle men in the city who were very anxious to do something for a livelihood. He believed that it would be an excellent idea to create assessment districts, and then submit the proposition to property owners and if favorable to them to improve some of the principal thoroughfares of the city. The matter was referred to the city attorney, with instructions to give the council legal advise on the question. The council adjourned.

It does a boy a heap of good when he can appear in a nice-fitting suit. You will find our stock for small and big boys' suits complete in every detail at the U. S. Clothing house.

The Fisher Pharmacy stands at the head for purity, uniformity and superiority of quality. J. C. Harsen proprietor.

Whether you want a cheap stove for the reserve or a first-class range it will pay you to get prices of L. B. Hastings & Co.

The simplest, lightest running, most durable Sewing Machine—the Singer—for sale by Mrs. Lee, Laurel street.

L. H. Smith for tin roofing at his new stand.

Ordinance No. 177.

AN ORDINANCE fixing the amount of bonds and salaries of all city officers of the city of Port Angeles.

The city council of the city of Port Angeles do ordain as follows:

SECTION 1.

The city treasurer shall execute a bond to the city in the penal sum of ten thousand dollars, ($10,000) conditioned that he will faithfully perform the duties of his office.

SECTION 2.

The city treasurer shall receive a salary the amount of which shall be hereafter fixed by ordinance.

SECTION 3.

The police justice of the city shall execute a bond to the city in the penal sum of one thousand ($1,000) dollars, conditioned that he will faithfully perform the duties of his office.

SECTION 4.

The city police justice shall receive the fees and costs, provided by law for justices of the peace, and no other salary or compensation whatever.

SECTION 5.

The city attorney shall execute a bond to the city in the penal sum of five thousand ($5,000) dollars, conditioned that he will faithfully perform the duties of his office.

SECTION 6.

The city attorney shall receive a salary of fifty ($50) dollars per month.

SECTION 7.

The city engineer shall execute a bond to the city in the penal sum of one thousand ($1,000) dollars conditioned that he will faithfully perform the duties of his office.

SECTION 8.

The salary of the city engineer shall be one thousand dollars ($1,000) per annum and shall run only during the time he is actually engaged by order of the council.

SECTION 9.

The city clerk shall execute a bond in the city in the penal sum of one thousand ($1,000) dollars, conditioned that he will faithfully perform the duties of his office.

SECTION 10.

The city clerk shall receive a salary of seventy-five ($75.00) dollars per month.

SECTION 11.

The city health officer shall execute a bond to the city in the penal sum of one thousand (1,000) dollars, conditioned that he will faithfully perform the duties of his office.

SECTION 12.

The salary of the health officer shall be twenty (20) dollars per month.

SECTION 13.

The county treasurer shall execute a bond to the city in the penal sum of five thousand ($5000) dollars, conditioned that he will faithfully perform the duties of his office.

SECTION 14.

The county treasurer shall receive in lieu of salary such amount, by way of commission, as the council shall fix by resolution.

SECTION 15.

The city marshal shall execute a bond to the city in the penal sum of five thousand (5,000) dollars, conditioned that he will faithfully perform the duties of his office.

SECTION 16.

The salary of the city marshal shall be one hundred dollars per month.

SECTION 17.

The city street commissioner shall execute a bond to the city in the penal sum of one thousand dollars, (1,000) conditioned that he will faithfully perform the duties of his office.

SECTION 18.

The salary of the street commissioner shall be two dollars and fifty cents (2.50) per day for each day's work.

SECTION 19.

This ordinance shall be in force and take effect from and after its passage, approval and publication.

NORMAN R. SMITH,
Mayor.

Attest,
C. K. HUMPHRIES,
City Clerk.

{SEAL}

Passed May 24th, 1893.
Approved May 29th, 1893.
Published June 2nd, 1893.

No. 824.

Notice of Application to Purchase Tide Land.

OFFICE OF
COMMISSIONER OF PUBLIC LANDS,
OLYMPIA, Wash.

Notice is hereby given that A. F. Beasley, has filed an application in this office to purchase the following described tide lands, situate in Clallam county, Washington, to-wit:

All of the tide lands surveyed platted and for sale by the state of Washington in front of or included in lots numbered one (1) two (2) three (3) four (4) five (5) six (6) and seven (7) in block numbered four (4) syndicate addition to the townsite of Port Angeles, as same is shown by the official plats of survey of tide lands in front of said city of Port Angeles, said plats being on file in the office of the auditor of said Clallam county, being shown on said platts as, beginning at a point at the intersection of the westerly line of Baker street extended with the northerly line of First avenue: thence northerly along said westerly line of Baker street extended to an intersection with the inner harbor line: thence westerly along the inner harbor line to a point 350 feet distant at right angles from said westerly line of Baker street extended: thence southerly parallel with said westerly line of Baker street extended 350 feet distant therefrom to an intersection with the northerly line of First avenue: thence easterly along said northerly line of First avenue 350 feet to the point of beginning. Containing 2 acres more or less.

The appraisement of the above described tide land shall stand confirmed if no notice of contest is filed within the time prescribed by law.

Date of first publication, the 2nd day of June, 1893.

W. T. FORREST,
Commissioner of Public Lands.

ALLEN WEIR,
Attorney for Applicant.

ATTENTION.—Any person desiring a carriage to any part of the city, will find the undersigned on Lincoln street wharf, nearly opposite the Y. M. C. A. rooms. Passengers taken to and from all boats; also baggage promptly delivered. Terms reasonable. Orders left at the Y. M. C. A. or at Maggart's second hane store on Front corner Oak streets. Prompt attention given to all orders. Patronage respectfully solicited.

WM. H. DOUGLAS.

JOHNSON & BORK,
House, Sign and Decorative Painters
—DEALERS IN—
WALL PAPER, PAINTS, OILS AND BRUSHES.
Front St., between Oak and Laurel, Port Angeles

For fine Job Printing go to THE DEMOCRAT-LEADER.

SUMMONS.

STATE OF WASHINGTON, } ss
COUNTY OF CLALLAM.

In the Superior Court of the State of Washington, for the County of Clallam, holding terms at Port Angeles.

Benjamin R. Brierly,
Plaintiff,
vs.
Jane Conklin, Emma Jane Bailey, Belle Miller, Louisa Conklin, Thomas Conklin and William G. Conklin,
Defendants.
No. 712.

Action brought in the Superior Court for the County of Clallam holding terms at Port Angeles, and complaint filed in the office of the Clerk of said Court on the 24th day of May, 1893.

To the Above Named Defendant:

You are hereby notified that Benjamin R. Brierly, Plantiff, has filed acomplaint against you in the Superior Court of the State of Washington, for the County of Clallam, holding terms at Port Angeles, which will come on to be heard sixty days after the first publication of this summons, to-wit: Sixty days after the 2d day of June, 1893, and unless you appear and answer the same on or before the 15th day of August, 1893, the same will be taken as confessed and the prayer of said complaint granted.

This action is brought by the plaintiff as owner in fee of lot one [1], in block fourteen [14], of the original townsite of Port Angeles in Clallam county, State of Washington to quiet the title thereto. Plaintiff claims that Wm. G. Conklin died intestate and without leaving any debts, and that at the time of his death Wm. G. Conklin was the owner of said lot one [1], and left as his only heirs at law the defendants and one Clara Conklin, now deceased. That after the death of said Wm. G. Conklin, to-wit: on the 15th day of January, 1890, the defendants and Clara Conklin, by deed of that date, conveyed said lot to one Silas Goodwin, and that said Silas Goodwin conveyed said lot to plaintiff, and that plaintiff conveyed the same to one M. A. Longfellow, and that said Longfellow has reconveyed the same to plaintiff. That no administration was ever had upon the estate of said Wm. G. Conklin, and that administration thereon was wholly unnecessay. That defendants and each of them claim an interest in said property adverse to plaintiff. That defendants setforth their interest or claim to said lot in this action or be forever barred from asserting any claim thereto, and plaintiff prays judgment for such relief as he may be entitled to in the premises.

{SEAL} Witness my hand and seal of said Superior Court, affixed this second day of June A. D., 1893.

A. A. RICHARDSON,
County Clerk and Clerk of the Superior Court.
Date of first publication June 2, 1893.

—THE—
LIGHT RUNNING
DOMESTIC

The Best Sewing Machine in the World. For sale on easy terms. A large consignment of Machines just received.
W. BANKS, Agent.
Front St. near Valley.

HAMMITT B. WILLSON.
ATTORNEY-AT-LAW.
PORT ANGELES, WASH

DR. E. GEORGE.
DENTIST.
PORT ANGELES, WASH.

WARRINER E. SMITH.
SURVEYOR.
ALL DESCRPTONS OF
SURVEYING AND LOCATING.
PORT ANGELES, WASH

W. T. STROTHER, M. D.
PHYSICIAN AND SURGEON.
OFFICE:—OPERA HOUSE BUILDING.
Night Calls at the Office.
Free consultationand presciptions every Friday to those not able to pay.

DR. F. S. LEWIS.
PHYSICIAN AND SURGEON.
OPERA HOUSE BLOCK,
PORT ANGELES, WASH.

PORT ANGELES
UNDERTAKING PARLORS.
H. W. BROWN, Proprietor.
Undertaker and Funeral Director.

EVERYTHING required for first class funerals on short notice and at moderate prices. Embalming for shipment a specialty. No extra charge for tending funerals in the neighboring towns. Parlors open day and night.
COR. FRONT AND OAK STREETS,
PORT ANGELES.

CITY MARKET
E. METCALFE & CO.
WHOLESALE AND RETAIL
—BUTCHERS.—
NEXT DOOR TO POSTOFFICE

RAYMOND & STEWART,
—: IMPORTERS OF :—
GROCERIES

CANNED FRUITS.
The Best Butter and Fresh Ranch Eggs in the Market.

Produce Bought and Sold.

Goods Delivered to any Part of the City.
Clark Building.

E. H. FOSTER
Has Some Fine Investments.

-:IT IS FUN:-

To stand around among the Men's Suit tables and hear the buyers talk about the new Spring Suits that we are going to sell at

$10,$12,$15

Visit every clothing house in the city, after that spend five minutes of your time to inspect these suits.

SEE OUR NEW STYLE HATS JUST RECEIVED.

U.-S.-CLOTHING-HOUSE.
Clark Building.

J. C. CAIE,
LAWYER.
COLLECTIONS MADE,
CLAIMS ADJUSTED,
Dealer in Real Estate

LOTS or Acreage Property in Clallam County placed in my hands for Sale will receive immediate attention. CORRESPONDENCE SOLICITED Especially of Nonresidents.

PORT ANGELES, - - - - WASHINGTON.

Port Angeles Mill and Lumber Co.
CUTS ALL KINDS OF LUMBER.
THE BEST OF
Cedar Lumber a Specialty.
T. H. BRADSHAW, :: :: :: :: Manager

Port Angeles Traffic and Transfer Company.
Freight and Baggage Transfered to all Parts of th City.
HAY AND FEED FOR SALE.
Wood Delivered at Reasonable Prices.
PORT ANGELES. - - - WASHINGTON

—LOTS IN THE—
GYRENBAD -:- CEMETERY.
Are now ready for sale. Plat can be seen at the store of
—: JOHN M. MARTIM, :—
FUNERAL DIRECTOR.
Or at the residence of
CHARLES PETERS,
On Tumwater Hill, opposite Mynatt's Store.

DR. PRICE'S Cream Baking Powder.
The only Pure Cream of Tartar Powder.—No Ammonia; No Alum.
Used in Millions of Homes—40 Years the Standard

AN OBJECT LESSON



Port Angeles in 1891.



Port Angeles in 1892.

STATE OFFICERS.

Governor - - - - John H. McGraw
Lieutenant Governor - - - - J. H. Luce
Secretary of State - - - - James Price
Treasurer - - - - - - O. A. Bowen
Auditor - - - - - - R. Grimes
Attorney General - - - - W. C. Jones
Supt. of Public Instruction - C. W. Bean
Commissioner of Public Lands - W. T. Forrest
Congressmen - John L. Wilson, W. H. Doolittle
State Senator - - - - F. W. Hastings
Judges Supreme Court { R. O. Dunbar, T. C. Stiles, J. P. Hoyt, T. J. Anders, E. Scott.
Land Office—Seattle Dist. { T. M. Reed Jr., Register. G. G. Lyons, Receiver.

COUNTY OFFICERS.

Representative - - - - W. R. Hoole
Superior Judge - - - - J. G. McClinton
Auditor - - - - - - John W. Troy
Clerk - - - - - - A. A. Richardson
Sheriff - - - - - - S. G. Morse
Treasurer - - - - - - M. J. Clump
Attorney - - - - - - D. W. Bryan
Assessor - - - - - - Geo. H. White
Surveyor - - - - - - E. A. FitzHenry
Coroner - - - - - - W. W. McGeorge
County Commissioners { Jno. B. Knapman, A. O'Brien, George Lamb
Justice of the Peace { W. E. Burnside
Port Angeles Pre. { S. P. Carusi
Constables { A. H. Nottage
Port Angeles Precinct { Ben Chambers

CITY OFFICERS.

COUNCILMEN:
E. Metcalfe, J. Ristine.
J. E. Krueger, Tom Moore
John Rose, J. F. Beam
H. D. Carver

Mayor - - - - - - N. R. Smith
Clerk - - - - - - C. K. Humphries
Treasurer - - - - - - E. E. Seevers
Marshal - - - - - - H. J. McGregor
Attorney - - - - - - Geo. C. Hatch
Engineer - - - - - - E. A. FitzHenry
Police Judge - - - - - A. H. Howells
Street Commissioner - - Harry Williams

LODGES.

ORDER OF THE EASTERN STAR—Meets the second and fourth Saturdays of each month, at Masonic Hall. All members of the order invited to attend.
PARMELIA ARMBRUST, Acting Worthy Matron
MRS. WALLACE MYNATT, Secretary

A. F. & A. M.—Port Angeles Lodge, meets every second and fourth Tuesday of each month in Masonic Hall, Colony building.
W. BRUMFIELD, W. M.
WALLACE MYNATT, Secretary.

KNIGHTS OF PYTHIAS—Gate City Lodge, No. 65, meets every Wednesday evening at Masonic Hall. Visiting Knights are cordially invited to attend.
L. R. COLE, C. C.
J. D. STAGE, K. of R. and S.

G. A. R.—Pacific Post No. 48, meets every first and third Friday of each month, at Masonic Hall at 7:30 P. M. All comrades in good standing cordially invited.
H. M. GUPTILL, Commander.
C. B. BLAKE, Adjutant.

PACIFIC WOMAN'S RELIEF CORPS—No. 21, auxiliary to the G. A. R., meets every first and third Saturday of each month at Masonic Hall, at 2:30 P. M.
MRS. S. LAND, President.
MISS SARAH CHAMBERS, Secretary.

GEN. JOHN W. NOBLE Camp, No. 28, S. of V. meets every Thursday at 8 o'clock, p. m., at the Masonic Hall. All S of V in good standing are cordially invited.
C. W. BROTHERS, Capt.
E. W. STEWART, F. S.

FUCA ENCAMPMENT, No. 19, I. O. O. F.—Of Port Angeles, Wash., meets every Wednesday night at 8:00 P. M., at McDonald's Hall. All visiting brothers are cordially invited to be with us.
JACOB HARDEY, C. P.
Attest: D. R. CALLEN, Scribe.

I. O. O. F.—Home Lodge No. 82, meets every Monday at 7:30 P. M. at McDonalds Hall.
J. W. STEWART, N. G.
N. W. MERRIFIELD, Cor. Secretary.

I. O. O. F.—Clallam Lodge, No. 72, meets every Thursday evening at their Hall over the Post-office at 7:30.
C. S. STAKEMILLER, N. G.
F. VAN LEHN Secretary.

I. O. R. M.—Clallam Tribe, No. 4, meets every Monday evening at 7:30 P. M. in Masonic Hall. Visiting Redmen are invited to attend.
WALTER DYKE, S.
S. P. CARUSI, C. of R.

I. O. G. T.—Angeles Lodge No. 27, meets every Friday evening at 7:30, at McDonald's Hall
RAY HAYNES, C. T.
ROY McCLINTON, Secretary.

KNIGHTS OF LABOR—Port Angeles Lodge Local Assembly No. 2596, meets every Tuesday at 7:30 P. M., at McDonald's Hall.
E. E. SEEVERS, W. M.
E. BURNS, Secretary.

CARPENTERS' UNION No. 260—Meets every Tuesday at 7:30 P. M., at L. Henderson's, Second and Pine streets.
L. HENDERSON, President.
D. R. CALLIN, R. S.

CALEDONIAN CLUB—Meets every Wednesday evening at 7:30, at McInnis & Campbell's office, over First National Bank.
WM. RITCHIE, Chieftan.
D. CAMPBELL, Secretary.

PORT ANGELES (GERMAN) LODGE No. 3, O. d. H. S. meets every Thursday at 7:30 p. m., in their own Hall, corner Peabody and Eighth Streets.
H. GENCK, Pres.
GEO. WUNDERLICH, Sec.

PORT ANGELES SQUATTER'S ASSOCIATION—Meets every Tuesday night at Squatter's Hall, corner Lincoln and Fifth streets.
E. A. LASLEY, C. S.
D. O'BRIEN, Secretary.

A. O. U. W. Port Angeles Lodge No. 50 meets every Friday evening at I. O. O. F. hall, over Post Office. D. W. BRYAN, M. W.
A. R. PRINGLE, Recorder.

Buried in His Own Coffin.

The late Earl of Essex was buried in a coffin of oak designed twelve years ago by the deceased nobleman himself, who was a prominent member of the Funeral Reform association. It had what is called "open trellis work" around it and was filled with choice herbs and evergreens. There have been many people of recent years, some of them prominent in other ways, who have had their coffins made to order long before the approach of death. Maybe the originator of the fashion was Lord Nelson, who used to keep standing upright in the cabin of the Victory a coffin that an admirer had presented to him one birthday anniversary, and in this coffin his lordship's remains were at last put to rest.—Philadelphia Bulletin.

The Passing of Parties.

No party remains virtuous more than twenty years. That also is in the nature of things. Supremacy is demoralizing. The Democrats now take the government by order of the popular vote, and they will keep it so long as they are true to their trust—no longer. When they become derelict some other party, no matter by what name it may be called, will issue an order of eviction. The country is forever safe in the hands of the people. It is never safe for any prolonged period in the hands of any party.—New York Herald.

MERCHANT TAILOR Establishment.

I have graduated from one of the best cutting establishments in New York City, therefore can guarantee a perfect fit in gentleman's clothing.

CUTTING AND FITTING OVERCOATS A SPECIALTY.

All work is finished in a thorough and tasteful manner before it leaves my tailor-shop.

A complete stock of suitings of the latest patterns always on hand. I have in stock some of the latest patterns from the fashionable centers of the East.

THE TRADE OF THE GENERAL PUBLIC IS SOLICITED.

Adam Zerenner,
First Street, - - Near Laurel

A FINISHED WORKMAN

F. SCHULER,
MERCHANT TAILOR.

INSTRUCTIONS IN FIRST-CLASS tailoring establishments, and years of experience in the business justifies me in guaranteeing a perfect fit.

THE LATEST PATTERNS IN SUITING ALWAYS IN STOCK.

Front Street, Port Angeles, Wash



PRUNE TREES CHEAP.

Prune growing, best paying business. Nice one year trees 3 to 4 feet 15 cents each by the hundred, 12½ cents each for 5 hundred. Fine large apple, cherry and pear, 3 yeer trees 6 to 8 feet very cheap at CARTER'S NURSERY.
Send postal card for price list to T. H. CARTER, Port Angeles, Wash.

STEAMER
MONTICELLO
—ON—
Port Angeles, Port Towdsend, Seattle and Dungeness Route.

TIME CARD:

Going West, Daily, Except Monday

Leaves	SEATTLE	7:00 A. M
"	PORT TOWNSEND	10:30 A. M
"	DUNGENESS	12:30 P. M
Arrives	PORT ANGELES	2:00 P. M

Going East, Daily, Except Monday

Leaves	PORT ANGELES	3:30 P. M
"	DUNGENESS	5:00 P. M
"	PORT TOWNSEND	7:00 P. M
Arrives	SEATTLE	10:30 P. M

Close connections at Seattle with the Steamer Bailey Gatzert for Tacoma and Olympia

MEALS : ON : BOARD.

Close Connection at Seattle with the Pacific Navigation company's boats for Tacoma

VAN LEHN BROS., Agents.

Fresh and Salt Water Baths.

They strengthen and invigorate the system and are far superior to any medicine. Private rooms for families and ladies. Single baths, 25 cents. Five baths, $1.00

S. L. MYERS, Pro.'r

PIANOS
—AND—
ORGANS

O. E. PETTIS & COMPANY.

Nos. 1006, 1008, 1010 Front St.

Seattle, Wash.

EMERSON,
STEINWAY,
WEBER
AND OTHER PIANOS

STORY & CLARK
ORGANS
—ON—
-:EASY TERMS:-

The largest and finest stock o Pianos and Organs, Musical Mdse. Sheet Music and Music Books in the state. If you need anything in our line it will pay to call or write us before purchasing.

THE BEST SEWING MACHINE IN THE WORLD.

The Davis Vertical Feed Sewing Machine.

The following accessories and attachments are furnished with each machine: Five hemmers, braider, quilter, gauge, and self-sewer braider screw, gauge-screw, oil can (filled), two screwdrivers, six bobbins, twelve needles, thread cutter, ruffler, tucker and binder, and a very complete and fully illustrated book of directions, by which the use of the machine, in all varieties of work, can readily be understood and learned without the aid of an instructor.

SIMPLE, DURABLE, THOROUGH RAPID AND EASY TO OPERATE.

Sold on Monthly Instalments

For Sale
R. EACRETT, Sr.,
Front Street, Port Angeles

The First National Bank
—OF—
PORT ANGELES.

Capital - - - - - $50 000

W. W. GRAY, President.
D. W. MORSE, Vice-President,
C. P. BROWN, Cashier.

DIRECTORS:
F. M. Wade, D. W. Morse, W. W. Gray, David Gilmore, Lewis Levy, Frank Chambers, Sr.

UNION PACIFIC — THE OVERLAND ROUTE

TICKETS ON SALE
TO
OMAHA
KANSAS CITY,
ST. PAUL, CHICAGO, ST. LOUIS
AND ALL POINTS
EAST, NORTH AND SOUTH.

PULLMAN SLEEPERS,
COLONIST SLEEPERS,
RECLINING CHAIR CARS
AND DINERS.

Steamer Portland to San Francisco
EVERY FOUR DAYS.

TICKETS TO AND FROM EUROPE

For rates and general information call on or address
A. C. MARTIN,
Ticket Agent,
SEATTLE, WASH
W. H. HURLBURT,
Assistant General Passenger Agent,
254 Washington Street,
PORTLAND, OREGON.

From Terminal or Interior Points
—THE—
NORTHERN PACIFIC R.R.
IS THE LINE TO TAKE
To All Points East, and South.

IT IS THE
DINING CAR ROUTE.
It runs THROUGH VESTIBULED TRAINS every day in the year to
ST. PAUL AND CHICAGO,
(NO CHANGE OF CARS)
Composed of Dining Cars unsurpassed,
Pullman Drawing Room Sleepers
Of Latest Equipment.
TOURIST SLEEPING CARS,
Best that can be constructed and in which accommodations are both FREE and furnished for holders of first or second class tickets and
ELEGANT DAY COACHES.
A CONTINUOUS LINE connecting with all lines affording direct and uninterrupted service.
PULLMAN SLEEPER RESERVATIONS can be secured in advance through any agent of the road.

THROUGH TICKETS
To and from all points in America, England and Europe can be purchased at any ticket office of this company.
FULL INFORMATION concerning rates, time of trains, routes and other details furnished on application to any agent, or
S. G. YERKES,
Agent,
PORT TOWNSEND, WASH.
A. D. CHARLTON,
Assistant General Passenger Agent,
No. 121 First St., cor. Washington,
PORTLAND, OREGON.
WM. N. MEARS,
Traveling Passenger Agent,
Headquarters Building,
TACOMA, WASH.

CANADIAN PACIFIC

The Scenic Route of America.
Lowest Rates
—AND—
BEST ACCOMMODATIONS OF ANY TRANS-CONTINENTAL LINE.
The only line running
Upholstered Tourist Sleepers Without Change
—TO—
St. Paul, Minneapolis, Montreal, Toronto and Boston.
Through Tickets
To all points in the
United - States, - Canada and Europe.

For Further Information Address
J. JONES Agent,
Port Townsend.
GEO. Mc. L. BROWN, D. P. A.
Vancouver, B. C.

Port Angeles and Neah Bay Route

THE STEAMER
GARLAND

Leaves Port Townsend from Tyler St. Dock for

PORT ANGELES, PORT CRESCENT AND NEAH BAY.

AND WAY PORTS, MONDAY, WEDNESDAY AND FRIDAY, at 8:30 A. M. Returning, arrives at Port Townsend Tuesday, Thursday and Saturday, at 9:30 A. M. Calling both ways at Port Williams, Dungeness, Port Angeles, Port Crescent, Lyle River, Pysht and Clallam Bay. Leaves Port Townsend FOR PORT ANGELES every Tuesday, Thursday and Sunday at 11 A. M. Returning, leaves Port Angeles every Tuesday and Thursday at 4 P. M., and on Sunday at 4 P. M. For Passage or Freight, apply on board.

ASTHMA CURED BY DR. TAFT'S ASTHMALENE

Instead of flying to the door gasping for breath, seeming as if each one would be your last, you have only to take a **few doses Asthmalene** when the spasm is broken, **the** breathing becomes easy and you feel as if an angel of mercy had unloosed the iron grasp of the fingers of death. The happiest moment of your life will be when you have used **a few bottles of Dr. Taft's ASTHMALENE** and it has cured you of Asthma. *We mail to any Asthma sufferer a trial bottle* **FREE** and prove that it does Cure Asthma
Sold by druggists. **Dr. Taft Bros. M. Co., Rochester, N.Y**

R·I·P·A·N·S TABULES

act gently but promptly upon the kidneys, liver, stomach and intestines; cleanse the system effectually; dispel colds, headaches and fevers; cure habitual constipation, making enemas unnecessary. Are acceptable to the stomach and truly beneficial in effects. A single TABULE taken after the evening meal, or just before retiring, or, better still, at the moment when the first indication is noted of an approaching cold, headache, any symptom of indigestion or depression of spirits, will remove the whole difficulty in an hour without the patient being conscious of any other than a slightly warming effect, and that the expected illness failed to materialize or has disappeared.

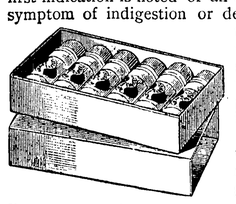

Disease commonly comes on with slight symptoms, which when neglected increase in extent and gradually grow dangerous.

If you suffer from Headache, Dyspepsia or Indigestion, ...	TAKE RIPANS TABULES
If you are Bilious, Constipated, or have a Disordered Liver, ...	TAKE RIPANS TABULES
If your Complexion is Sallow, or you suffer Distress after Eating, . .	TAKE RIPANS TABULES
For Offensive Breath and all Disorders of the Stomach, ...	TAKE RIPANS TABULES

Ripans Tabules Regulate the System and Preserve the Health.

ONE GIVES RELIEF

EASY TO TAKE, QUICK TO ACT.
SAVE MANY A DOCTOR'S BILL.
MAY BE OBTAINED BY APPLICATION TO NEAREST DRUGGIST.

HAVE YOU TRIED DRUGS AND FAILED
TO FIND A CURE FOR
RHEUMATISM, LUMBAGO, SCIATICA, KIDNEY, LIVER and BLADDER COMPLAINTS, DYSPEPSIA, LAME-BACK, &c.

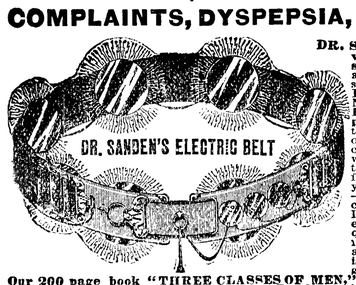

DR. SANDEN'S ELECTRIC BELT with Electro Magnetic Suspensory will cure **without medicine** all of the above troubles. Those who suffer from **Nervous Debility, Losses, Drains, Lost Manhood, Nervousness, Sleeplessness, Poor Memory, all Female Complaints,** and **general ill health,** the effects of abuses, excesses, worry or exposure, will find relief and prompt cure in our marvelous invention, which requires but a trial to convince the most skeptical. In ignorance of effects you may have unduly drained your system of nerve force and vitality—**which is electricity**—and thus caused your weakness or lack of force. If you replace into your system the elements thus drained, which are required for vigorous strength, you will remove the cause and health, strength and vigor will follow at once. This is our plan and treatment, and we guarantee a cure or refund money.

Our 200 page book "THREE CLASSES OF MEN," should be read by every **young, middle-aged** and **old man,** sent sealed, free. **Dr. Sanden's Electric Belt** is no experiment as we have restored thousands to robust health and vigor, after all other treatments failed, as can be shown by hundreds of cases throughout this and other States, who would gladly testify, and from many of whom we have strong letters bearing testimony to their recovery after using our **Belt.**

WE HAVE CURED THESE—WE CAN CURE YOU!

CENERAL DEBILITY CURED.
San Francisco, Cal., August 14, 1892.
Dr. A. T. Sanden, Dear Sir:—Before I used your belt I was troubled with lost vigor, vital weakness, and almost a complete loss of power. I would get up with a very tired feeling, bones aching, etc.; since using your belt I have had a new lease of life. I now enjoy life better than I have for ten years past. I have the utmost confidence in your treatment. You can publish this statement, also have others write or call on me. Truly yours, H. A. BOWEN, 26 and 28 Turk St.

RHEUMATISM AND LAMENESS CURED.
Portland, Oregon, April 19 1892.
Dr. A. T. Sanden, Dear Sir:—I got one of your belts two weeks ago for rheumatism, from which I suffered for several years. For the past six months I had not been able to work. Your belt has placed me in almost perfect health in the two weeks I have used it. I can walk comfortably, and feel like a new man generally.
M. E. HUGHES, Proprietor International Hotel.

NERVOUS DEBILITY—LOSS OF VIGOR.
Tacoma, Wash., October 24, 1892.
Dr. A. T. Sanden, Dear Sir:—I have been using your Electric belt for general nervous debility, and to-day feel better than I have for five years. I have gained in vigor daily, and am strong in every part.
Yours gratefully, CHAS. LUETKA.

LAME BACK AND RHEUMATISM.
Portland Oregon, September 26, 1892.
Dr. A. T. Sanden, Dear Sir:—Years of exposure and hard work, combined with the strain coming from the jar of an engine, gave me a severe case of lame back, from which I suffered for seven years. I was so bad that I could not bend my back. Was all doubled up with it. I bought one of your belts. It helped me inside of two days, and I continued to wear it for four months, being perfectly cured. That was two years ago, and I am as well to-day as I ever was in my life. I know your belt well, and I know lots of people who have been cured by it. Many others need it, and if they would try it they would find it the same as I did—the best remedy in the world. I am located here permanently, and will be glad to talk with anyone who wants to inquire about it.
ROBERT BURREL, Engineer Hotel Portland.

LOST VITALITY AND STRENGTH.
Everett, Wash., June 18, 1892.
Dr. A. T. Sanden, Dear Sir:—Since wearing your belt I have been greatly benefited. I feel my old energy fast returning; and after a month's use of the belt I find myself twice as vigorous as before. My memory is now nearly perfect, and each day shows for the better. I feel much stronger than before using the belt. Yours truly, HENRY SCHULTZ.

THE "DR." SANDEN ELECTRIC BELT
is a complete galvanic battery, made into a belt so as to be easily worn during work or street, and it gives soothing, prolonged currents which are instantly felt throughout all weak parts, or we forfeit $5,000. It has an **Improved Electric Suspensory,** the greatest boon ever given weak men, and we warrant it to cure any of the above weaknesses, and to enlarge shrunken limbs, or parts, or **Money Refunded.** They are graded in strength to meet all stages of weakness in young, middle-aged or old men, and will cure the worst cases in two or three months. Address for full information.

SANDEN ELECTRIC CO. 472 First St., PORTLAND, OREGON

The Democrat-Leader,

Published every Friday at Port Angeles, Washington, by

THE DEMOCRAT PUBLISHING CO.

OFFICIAL PAPER OF THE CITY OF PORT ANGELES.

TERMS:

One Year	$2.00
Six Months	1.00
Three months	.50
Single copies	.05

Sample copies sent to any address free.

Entered as second-class matter, in the Post office at Port Angeles, Washington.

JOHN W. TROY.....Editor

TO TIDE LAND CLAIMANTS.

Parties who have applied to purchase tide lands are requested to call at the office of THE DEMOCRAT-LEADER and get proofs of publication so as to forward them to the state land commissioner at the earliest date possible. Without certified proofs the application will be of no avail. This office will not forward them until fee for publication is paid.

IT IS ILL-TIMED.

A gentleman from Junction City, Iowa, made application not long since to Uncle Sam's lawyer, Mr. Olney, for a reward for twins, he having three pairs of a very fine variety of such, provided, of course, that is was Uncle Sam's want to reward his tenants for such devotion to his interests. The record does not go further, but it is probable that one of Mr. Olney's clerks notified the rural gentleman that his chief's client has not as yet given rewards to those who have sought to multiply a good race, because such is the fact.

What our venerable Uncle's reason, or reasons, for the stand he has taken on this subject has, or have, never been given. Whether it is because he thought he could get such service without reward, or because he deemed it a service, if such at all, not worthy of reward or whether he ever thought of it at all is not given. If the latter reason is the case, the worthy from Junction City has certainly ill-timed his tardy application, for it is truth that Uncle Sam is now well nigh "broke" and could not, should he so desire, afford to go further into the rewarding business. Besides he has grown tired of it already. This, with the great "rustle" he is constantly compelled to resort to to raise the $200,000,000 per year to pay the pensions and the other somewhat numerous millions for sugar bounties and for the navy, subsidies, endless clerks, etc., it is not probable that Uncle Sam will give the desired reward—or, in fact, any other reward for any service not already pensionable for sometime to come.

THE INCOME TAX.

It seems altogether probable that the Democratic congress will pass a bill taxing all incomes of $10,000 per year, or more, and it is reasonably certain that Mr. Cleveland will sign it. Every member but one of the Democratic majority of the senate finance committee is already committed to it. Senator McPherson, the one member, will not commit himself, but will not oppose it. The Democratic house is understood to favor it, while it is known that Secretary Carlisle has always favored it. The fact, that time after time the Democratic party has gone on record in favor of the income tax makes it quite reasonable that the first Democratic administration should adopt it.

Further, it should be adopted. It has been said that it cannot be collected. But it can be as easily collected as taxes on other personal property, as has been demonstrated in England and in this country.

One of the best results from such a bill, under a Democratic administration, will be the opportunity it affords to reduce the tariff.

The income tax is Democratic and should be a law.

COLLECTOR SAUNDERS!

In appointing Hon. James C. Saunders collector of customs for the Puget Sound district, the president has done well. It is no reflection on Hon. H. L. Tibbals, Hon. Wilson H. Talbot or any other of the applicants to say that Mr. Saunders is better fitted for the office of collector of customs than any man in the state. He has a great knowledge of government affairs, gained by years of experience.

Hon. Jas. C. Saunders has every qualification that can be urged in favor of any one for so important an office as colector of customs. He is efficient, honest and energetic. He is a Democrat of Democrats, who has served Democracy well, and one who could not satisfy his conscience if he did not continue to serve. Like the great man who appointed him, Mr. Saunders believes the best way to serve his party, is to serve his country well. His adminisiration of the custom's office of this district, therefore will be particularly marked for efficiency and industry. We speak thus in advance, because we know of whom we speak.

THE DEMOCRAT-LEADER congratulates Mr. Saunders, Mr. Cleveland and the people generally on the most happy and appropriate result of the "Collectorship fight."

DEMOCRATS, BE DEMOCRATIC.

Some of our Democratic friends have been blinded, apparently, by the maddened scramble for office under the administration, and, in consequence, are unjustly judging the president by the undemocratic measure of who has been appointed to federal office. Thus, those of this sort, join in condemning the president if their personal wishes were not consulted and gratified to the letter in the appointments.

This is not right. Those who are so loudly protesting are either temporarily deranged or they do not understand Democracy. No good Democrat should denounce the president because of a difference of opinion as to the selection from the great body of stalwart men who made and fought the battle for Democratic principles to a successful issue for the few offices

Mr. Cleveland was elected, not especially to divide the loaves and fishes amongst the hungry, but to carry into effect the principles of Democracy as advanced in the national platform. So, if he appoints men imbued with these ideas who are capable, honest and energetic no real foundation for objection to his appointments can be found.

It is to be hoped that the feeling, that is all too prevalent, is only incident to the contest and will subside now that the appointments are made, and that the appointes, in every instance, fill every real requirement.

THOSE Democrats who are making so much noise over the appointment of W. O. Fallon, of Walla Walla, postmaster, and not Hon. Henry Kelling of the "old guard" would do well to remember that from the beginning of this country custom has been that the United States Senator shall name the postmaster at his home. This rule has been followed, with one or two exceptions only, by every president of the country, and, it being shown that Mr. Fallon is a good Democrat, a competent and an honest man, why should not Senator Allen's recommendation be followed?

THE appointment of Hon. W. H. Brinker as U. S. District Attorney and Hon. Jas. C. Drake U. S. Marshal for this state, were announced last Saturday. The appointments surprised all, including those who thought they were informed. They both met every requirement to be desired in public officers.

THE selection by U. S. Attorney Brinker of F. C. Robertson of Tacoma, as assistant is one well merited. Mr. Robertson is an able lawyer and a Democrat distinguished ability. He will make a model public servant.

The Washington state building was not among those closed Sunday. Well done, Dr. Calhoun; well done, Percy Rochester; well done, Ed. Meany.

THE World's fair was opened last Sunday. Well done, Chicago.

Real Estate Transfers.

Following is the list of transfers for the week ending June 2nd, as furnished by the Clallam County Abstract and Trust Company:

Port Discovery Mill Co to W H Wright, SW 13-30-4	$ 1280
John Thomas to J Constantine, N-SE-SE, end SW-SE-SE-6-30-3	240
Port Discovery Mill Co to T Miller, N-SE-13-30-4	640
T Miller to W A Wright, N-SE-13-30-4	640
Port Crescent Bldg Co to A F Broomhall, SW-17-30-6	10
M H Burnell to A M Lawson, lots 1, 2, 3, 4, 5, 7, 8, blk 11, Ritchies add	300
Fred Neiger to B F NanLehn, N-SW &SW SW&N-SE-SW-3-30-7	3500
R Barber to Jas Bowman, lot 16, blk 70, lot 15, blk 700, Org Town of Port Angeles	800

But One Drawback.

Mr. R. T. Williams, of Victoria, was in the city again, Wednesday. In alluding to the proposed excursion from Victoria to this city on the Fourth, he said there was one drawback which assumes somewhat of a serious phaze. That was the great difficulty to charter a suitable steamer. The steamers at command were altogether too small to accommodate the large number of excursionists who would come over on that occasion. If it were possible to charter a steamer as large as the Puebla or Islander, it would be safe to estimate that one thousand or fifteen hundred Victorians would join in the celebration. In any event it is safe to state that a large number will be over on that occasion.

Whist Party.

An informal but pleasant whist party occured at the residence of Mr. and Mrs. John W. Troy last evening. Cards were indulged in until a late hour when a luncheon was served, and after which the company was entertained with music until a late hour, when all departed, having spent a pleasant evening.

Those present, besides the host and hostes were: Mrs. Edna A. Lewis, Mrs. L. A. Mason, Dr. F. S. Lewis, and Messrs. B. S. Knowlton and Douglas Young of Seattle, F. H. Dingle of Port Townsend and J. Harvey Young of this city.

Notice of Dissolution.

The firm hitherto existing under the name of Cole & Fox, has this day, been dissolved. E. H. Cole will carry on the business and assume liabilities in actual connection with said firm. All accounts due to said firm must be paid to E. H. Cole.

E. H. COLE.

May 31st, 1893.

Several blocks in the Colony's 2nd addition. Have cash customers for lots in this addition. Prefer whole blocks.

THOS. MALONY.

All parties desiring Plymouth Rock eggs for setting can obtain the purest strain from W. F. Barker, Gettysburgh at $1,00 per sitting of thirteen. tf

When you need prescriptions filled with accuracy and pure drugs take them to the Hall Drug Company's store.

Money to Loan on Improved Farms on the Option plan. J. E. Beam, Port Angeles, Wash.

A watch and chain will be given away with every boy's suit at the U. S. Clothing House.

CRESCENT TOWNSHIP.

Survey Examined and Reported Well Done.

GATEWAY TO SOLDUCK

Valley—A Valuable Road Improvement—A Taste of Mountain Stage Coaching—A Steam Launch on Lake Crescent—Trout Fishing Excellent at the Lakes.

T. A. Pope returned last Monday from the examination of the survey of township 30 north, range 9 west, known as the Lake Crescent township, and reports the work as having been remarkably well done. A number of lines were run over instrumentally and each checked within a few links.

There are now many good ranches in this township open for settlement which are not only good farming land, but are covered with a heavy growth of timber, averaging about three million feet to the claim of 160 acres. The beautiful lake Crescent is situated nearly in the center of this township and affords easy transportation for supplies, and is the gateway to the Solduck and Beaver valleys, with which settlements it is connected by a good pack trail.

An appropriation has been made by the county commissioners to be used in making this trail a county road extending from Fairholm, at the west end of the lake, to Beaver. A steam launch capable of carrying fifteen tons, owned by Messrs. Dawson and Smallwood, plies the lake, making daily trips between the east and west ends, and carries freight at very reasonable rates.

Road Supervisor E. E. Fisher has completed a few miles of road extending from the foot of the mountain at R. N. Wilsons ranch, on lake Sutherland, to the east end of lake Crescent, thus connecting Angeles with that part of the county. Mr. Fisher has made this about the best piece of road work in the whole county.

A stage has been put on the road between Angeles and the lakes by Frank Fisher which will make daily trips, leaving Angeles one day and returning the next. The strings of this mountain craft are handled over the backs of four horses by Frank Harris, who is an old time stage driver of the Colorado Rockies. If one desires a realization of mountain staging, written of so often by Mark Twain and Bert Harte, a trip over this line will prove satisfying for the jehu who presides over the destinies of the stake is a veritable Hank Monk.

Trout fishing in the lakes is excellent and simply delightful sport.

The June Arena.

The June Arena is a mammoth number. It is probably the largest magazine ever published as a monthly issue of a review, containing one hundred and sixty-four pages, of which one hundred and forty-four are in the body of the magazine, and twenty pages of carefully written book reviews by such well-known critics as Rev. W. H. Thomas, D. D., of Chicago, Helen Campbell, Hattie C. Flower, Hamlin Garland and the editor of the Arena. Among the leading papers in this notable anniversary issue are: Insanity and Genius, by Arthur McDonald; The Liberal Churches and Skepticism, by Rev. Marion D. Shutter, D. D.; Arsenic versus Cholera, by R. B. Leach, M. D., is interesting and timely; Women Wage-earners in the West, by Helen Campbell; Does the Country Demand the Free Coinage of Silver, by A. C. Fisk; Save the American Home, a striking economic paper, by I. E. Dean; Islam, Past and Present, by Prof. F. W. Sanders, one of the most scholarly religious essays of recent times, and should be read by all interested in obtaining a correct idea of what Mohammedanism is; Union for Practical Progress, by the editor, a strong plea for the union of progressive and reformative impulses for educational and practical work. Mr. Flower also contributes a striking paper, entitled Parisian Fashionable Folly versus American Common Sense, which deals with the dress reform movement now being so vigorously pushed by the National Council of Women of America. This paper is handsomely illustrated, containing twelve or fourteen large photogravures of Boston ladies in the new reform costumes. Mrs. Frances E. Russell, chairman of the dress committee of the National Council, also contributes a paper on Freedom in Dress. One of the most striking features of this issue is a symposium advocating the charms of the Maize as the national flower. To this symposium a number of eminent writters contribute, and the charms of Indian corn are set forth in such a way as to appeal to the reason and sentiment of all readers. Altogether this is a most notable issue of this great progressive review, and no readers of magazines should pass it by.

In Regard to Filings.

By reason of the fact that the state of Washington has the right to select a large amount of land from the government domain the land office requiring a new style of papers in all filings by homestead and pre-emption applicants. This is a subject of great interest to the settlers of Clallam county by reason of the fact that so many new townships will be opened for filing this year.

As to the requirement of witnesses Hon. T. M. Reed, J., register of the Seattle land office says: The rule as established by the office is that all timber claim applications will be suspended for sixty days from the date of the filing of the township plat to determine whether the state will exercise its preference right of selection under the act of congress of March 3, 1893, which provides that the state shall have a preference right over any person or corporation to select lands subject to entry by said state granted to said state by an act of congress of February 22, 1889, for a period of sixty days after the lands have been surveyed and declared subject to selection and entry under the general land laws of the United States. There is proviso in this law that such preference right of selection shall not accrue against bona fide homestead and pre-emption settlers on any of said lands at the date of filing of plat of survey in the local land office. Therefore, to determine whether the homestead and pre-emption applicants were bona fide settlers at the date of the filing of the map required that each one presenting a homestead or pre-emption application shall submit an affidavit corroborated by the affidavits of two settlers in the neighborhood, showing the actual date of his settlement and the extent of his residence and improvements. When this showing is made satisfactorily that the applicant is a bona fide settler prior to the filing of the MAP, the application will be allowed, subject to the state's right to protest against the same upon the ground that the affidavits submitted are untrue.

THE STEAMER WILLAPA

Is at Last Placed on the Neah Bay Mai Route.

The steamer Willapa has finally been placed on the Seattle-Angeles-Neah Bay route, by the Hastings' Steamboat Company.

This movement on the part of that company was hastened doubtless from knowledge of the fact that the Starr would soon be placed on this route, and being a larger, more comfortable and in every way better appointed boat than the Garland, would naturally secure the lion's share of the traveling public.

The Willapa is a staunchly built vessel, with passenger accommodations and freight room adequate to meet the requirements of one of the best paying routes on the Sound.

She is comparatively a new boat having been built in 1891. She has a gross tonnage of 249, with 19 staterooms and 57 berths. she is well provided with sleeping apartments.

The Wallapa was licensed to carry 125 passengers on the Shoalwater Bay route.

In every particular seaworthy, with a record of developing a speed of 14 knots an hour, this steamer, it will be seen, is admirably adopted for service on the Straits, which doubtless is one of the roughest and most undesirable routes during the stormy season in these waters.

PROBATE NOTICE.

In the Superior Court of the state of Washington for the county of Clallam.

In the matter of the estate of Algernon S. Jones, deceased.

Notice of settlement of final account.

Notice is hereby given that Smith Troy, executor of the last will and testament of Algernon S. Jones, deceased, has filed in the office of the Clerk of the above named Court his final account as executor of said estate, and that Saturday, the first day of July, 1893, at ten o'clock in the forenoon of said day, at the court room of said court has been appointed as the time and place for the settlement of said final account, at which time and place any person interested in said estate may appear and file his exceptions in writing to said account and contest the same.

Witness the Hon. James G. McClinton, judge of the said Superior Court, and the seal of said Court affixed this 31st day of May, 1893. (SEAL)

A. A. RICHARDSON,
County Clerk and Clerk of said Superior Court.

R. C. WILSON, Attorney for Executor.

MEMORIAL SONG SERVICE.

Interesting Entertainment at the Congregational Church Sunday Evening.

A memorial song service was held at the Congregational church Sunday evening.

The services were most delightfully arranged with readings, solos and congregational singing, interspersed with appropriate remarks by the pastor.

One of the intensely interesting features of the evening was the brief biographical sketches by the pastor of the authors of patriotic poems—by the devoted and enthusiastic defendars of American liberty.

Mr, Louis R. Cole with feeling and dramatic effect, "The Wounded Soldier."

Mrs. L. A. Mason sang a solo with expression and feeling.

The origin of the national flag "Stars and Stripes," was read in a creditable manner by Miss Ruth Cook.

A poem of patriotism, "Driving Home the Cows," was read with dramatic touch, by Mr. R. A. Grimes.

That old and ever inspiring air, "The Star Spangled Banner," was sang by Mrs. Ferrier as a solo, the congregation joining in the chorus.

E. A. FITZ HENRY, County Surveyor. City Engineer. E. A. SEMON, U.S. Deputy Surveyor

FITZ HENRY & SEMON,

SURVEYORS.

Blue Printing and Draughting a Specialty.

A. A. SMITH

W. W. DEDMAN

Brokers.

* * * * *

**

REAL ESTATE

INSURANCE

LOANS

**

With a railroad building toward the east and a railroad building toward the west Port Angeles is going to be the liveliest seaport on the northwest coast during the coming summer and fall.

Everybody expects to make an investment in Angeles property just at the right time, and all are waiting for unmistakable proof that the railroad propositions are bona fide. This is a mistake, for the moment that everybody begins to buy prices clamber up the golden ladder like a fireman going for a blazing roof.

The time to buy is now before the excitement begins. Property values are lower today than they have been in four years and than they will ever be again. We could quote you a column of bargains, but haven't the space. Write us for sample quotations and acreage or city lots.

FRONT STREET,

PORT ANGELES.

PROBATE NOTICE.

In the Superior court of the State of Washington for the county of Clallam.

In the matter of the estate of Algernon S Jones, deceased } No. 75, Probate.

Order to show cause why an order of distribution should not be made.

Smith Troy, the executor of the last will and testament of Algernon S. Jones, deceased, having filed in this court his petition praying for an order distributing to him, as the sole assignee and grantee of all the devisees and legatees named in the last will and testament of said deceased, all the residue of said estate.

It is ordered that Saturday, the first day of July, 1893 at eleven clock in the fornoon of said day, at the court room of this court, be and the same are appointed as the time and place for the hearing of said petition, and that all persons interested in said estate be and appear at said time and place, then and there to show cause why such order of distribution should not be made.

It is further ordered that a copy of this order be published for four successive weeks in the DEMOCRAT-LEADER, a newspaper printed and published, and of general circulation in said Clallam county.

JAMES G. MCCLINTON, Judge.

Dated May 31, 1893.

State of Washington } ss.
County of Clallam. }

I, A. A. Richardson, county clerk and clerk of the superior court of the State of Washington, for the county of Clallam holding terms at Port Angeles, hereby certify that the above is a true copy of the original Order of said court as the same appears of record in my office.

Witness my hand and the seal of said Superior court, affixed this thirty-first day of May, A. D. 1893. (SEAL)

A. A. RICHARDSON,
County clerk, and clerk of the superior court.

R. C. Wilson, Atty. for Executor.

The Fisher Pharmacy is the old reliable.

The Singer Sewing Machine for sale on the installment plan. Inquiry at Mrs. Lee's, Laurel street.

The best assortment of perfumery at the Hall Drug Company in the city.

Prescriptions prepared with the greatest care at the Hall Drug store.

For the latest spring styles call and see Mesdames Souder and Souther.

Fine line of stationery at the Hall Drug Company's store.

See Van Lehn Bros., prices on job lots of feed and flour.

L. H. Smith for water pipe at his new stand,

Subscribe for THE DEMOCRAT-LEADER.